Attachment H
Preliminary Synchro Analysis Reports

Lanes, Volumes, Timings

04/05/2022

Lane Group	EBL	EBR	NBL	NBT	SBT	SBR
Lane Configurations						
Traffic Volume (vph)	482	482	290	869	2059	571
Future Volume (vph)	482	482	290	869	2059	571
Ideal Flow (vphpl)	1900	1900	1900	1900	1900	1900
Lane Util. Factor	0.97	1.00	0.97	0.91	0.91	1.00
Frt		0.850				0.850
Flt Protected	0.950		0.950			
Satd. Flow (prot)	3433	1583	3433	5085	5085	1583
Flt Permitted	0.950		0.039			
Satd. Flow (perm)	3433	1583	141	5085	5085	1583
Right Turn on Red		Yes				Yes
Satd. Flow (RTOR)		480				337
Link Speed (mph)	45			45	45	
Link Distance (ft)	699			503	552	
Travel Time (s)	10.6			7.6	8.4	
Peak Hour Factor	0.92	0.92	0.92	0.92	0.92	0.92
Adj. Flow (vph)	524	524	315	945	2238	621
Shared Lane Traffic (%)						
Lane Group Flow (vph)	524	524	315	945	2238	621
Enter Blocked Intersection	No	No	No	No	No	No
Lane Alignment	Left	Right	Left	Left	Left	Right
Median Width(ft)	24			24	24	
Link Offset(ft)	0			0	0	
Crosswalk Width(ft)	16			16	16	
Two way Left Turn Lane						
Headway Factor	1.00	1.00	1.00	1.00	1.00	1.00
Turning Speed (mph)	15	9	15			9
Turn Type	Prot	Free	pm+pt	NA	NA	Prot
Protected Phases	8		1	6	2	2
Permitted Phases		Free	6			
Detector Phase	8		1	6	2	2
Switch Phase						
Minimum Initial (s)	5.0		5.0	5.0	5.0	5.0
Minimum Split (s)	31.4		12.1	37.1	37.1	37.1
Total Split (s)	44.0		38.0	116.0	78.0	78.0
Total Split (%)	27.5%		23.8%	72.5%	48.8%	48.8%
Maximum Green (s)	37.6		30.9	108.9	70.9	70.9
Yellow Time (s)	4.4		4.8	4.8	4.8	4.8
All-Red Time (s)	2.0		2.3	2.3	2.3	2.3
Lost Time Adjust (s)	0.0		0.0	0.0	0.0	0.0
Total Lost Time (s)	6.4		7.1	7.1	7.1	7.1
Lead/Lag			Lead		Lag	Lag
Lead-Lag Optimize?			Yes		Yes	Yes
Vehicle Extension (s)	3.0		3.0	3.0	3.0	3.0
Recall Mode	None		None	C-Max	C-Max	C-Max
Walk Time (s)	7.0			7.0	7.0	7.0
Flash Dont Walk (s)	18.0			23.0	23.0	23.0
Pedestrian Calls (#/hr)	4			4	4	4
Act Effct Green (s)	29.7	160.0	116.8	116.8	95.3	95.3

Lanes, Volumes, Timings

04/05/2022

Lane Group	EBL	EBR	NBL	NBT	SBT	SBR
Actuated g/C Ratio	0.19	1.00	0.73	0.73	0.60	0.60
v/c Ratio	0.82	0.33	0.79	0.25	0.74	0.58
Control Delay	73.8	0.6	56.6	7.7	26.5	11.4
Queue Delay	0.0	0.0	0.0	0.0	0.0	0.0
Total Delay	73.8	0.6	56.6	7.7	26.5	11.4
LOS	E	A	E	A	C	B
Approach Delay	37.2			19.9	23.2	
Approach LOS	D			B	C	
Queue Length 50th (ft)	275	0	116	109	595	167
Queue Length 95th (ft)	328	0	170	149	780	336
Internal Link Dist (ft)	619			423	472	
Turn Bay Length (ft)						
Base Capacity (vph)	806	1583	738	3713	3029	1079
Starvation Cap Reductn	0	0	0	0	0	0
Spillback Cap Reductn	0	0	0	0	0	0
Storage Cap Reductn	0	0	0	0	0	0
Reduced v/c Ratio	0.65	0.33	0.43	0.25	0.74	0.58

Intersection Summary

Area Type: Other
Cycle Length: 160
Actuated Cycle Length: 160
Offset: 23 (14%), Referenced to phase 2:SBT and 6:NBTL, Start of Green
Natural Cycle: 85
Control Type: Actuated-Coordinated
Maximum v/c Ratio: 0.82
Intersection Signal Delay: 25.3 Intersection LOS: C
Intersection Capacity Utilization 79.0% ICU Level of Service D
Analysis Period (min) 15

Splits and Phases: 3: Collier Blvd & Golden Gate Pkwy



Lanes, Volumes, Timings

04/05/2022

Lane Group	EBL	EBR	NBL	NBT	SBT	SBR
Lane Configurations						
Traffic Volume (vph)	644	644	301	903	1367	390
Future Volume (vph)	644	644	301	903	1367	390
Ideal Flow (vphpl)	1900	1900	1900	1900	1900	1900
Lane Util. Factor	0.97	1.00	0.97	0.91	0.91	1.00
Frt		0.850				0.850
Flt Protected	0.950		0.950			
Satd. Flow (prot)	3433	1583	3433	5085	5085	1583
Flt Permitted	0.950		0.107			
Satd. Flow (perm)	3433	1583	387	5085	5085	1583
Right Turn on Red		Yes				Yes
Satd. Flow (RTOR)		512				305
Link Speed (mph)	45			45	45	
Link Distance (ft)	699			503	552	
Travel Time (s)	10.6			7.6	8.4	
Peak Hour Factor	0.92	0.92	0.92	0.92	0.92	0.92
Adj. Flow (vph)	700	700	327	982	1486	424
Shared Lane Traffic (%)						
Lane Group Flow (vph)	700	700	327	982	1486	424
Enter Blocked Intersection	No	No	No	No	No	No
Lane Alignment	Left	Right	Left	Left	Left	Right
Median Width(ft)	24			24	24	
Link Offset(ft)	0			0	0	
Crosswalk Width(ft)	16			16	16	
Two way Left Turn Lane						
Headway Factor	1.00	1.00	1.00	1.00	1.00	1.00
Turning Speed (mph)	15	9	15			9
Turn Type	Prot	Free	pm+pt	NA	NA	Prot
Protected Phases	8		1	6	2	2
Permitted Phases		Free	6			
Detector Phase	8		1	6	2	2
Switch Phase						
Minimum Initial (s)	5.0		5.0	5.0	5.0	5.0
Minimum Split (s)	31.4		12.1	37.1	37.1	37.1
Total Split (s)	52.0		42.0	98.0	56.0	56.0
Total Split (%)	34.7%		28.0%	65.3%	37.3%	37.3%
Maximum Green (s)	45.6		34.9	90.9	48.9	48.9
Yellow Time (s)	4.4		4.8	4.8	4.8	4.8
All-Red Time (s)	2.0		2.3	2.3	2.3	2.3
Lost Time Adjust (s)	0.0		0.0	0.0	0.0	0.0
Total Lost Time (s)	6.4		7.1	7.1	7.1	7.1
Lead/Lag			Lead		Lag	Lag
Lead-Lag Optimize?			Yes		Yes	Yes
Vehicle Extension (s)	3.0		3.0	3.0	3.0	3.0
Recall Mode	None		None	C-Max	C-Max	C-Max
Walk Time (s)	7.0			7.0	7.0	7.0
Flash Dont Walk (s)	18.0			23.0	23.0	23.0
Pedestrian Calls (#/hr)	4			4	4	4
Act Effct Green (s)	36.3	150.0	100.2	100.2	80.0	80.0

Lanes, Volumes, Timings

04/05/2022

Lane Group	EBL	EBR	NBL	NBT	SBT	SBR
Actuated g/C Ratio	0.24	1.00	0.67	0.67	0.53	0.53
v/c Ratio	0.84	0.44	0.62	0.29	0.55	0.43
Control Delay	63.9	0.9	17.0	11.0	25.3	7.9
Queue Delay	0.0	0.0	0.0	0.0	0.0	0.0
Total Delay	63.9	0.9	17.0	11.0	25.3	7.9
LOS	E	A	B	B	C	A
Approach Delay	32.4			12.5	21.4	
Approach LOS	C			B	C	
Queue Length 50th (ft)	339	0	56	135	338	57
Queue Length 95th (ft)	388	0	101	184	463	163
Internal Link Dist (ft)	619			423	472	
Turn Bay Length (ft)						
Base Capacity (vph)	1043	1583	967	3397	2711	986
Starvation Cap Reductn	0	0	0	0	0	0
Spillback Cap Reductn	0	0	0	0	0	0
Storage Cap Reductn	0	0	0	0	0	0
Reduced v/c Ratio	0.67	0.44	0.34	0.29	0.55	0.43

Intersection Summary

Area Type: Other
Cycle Length: 150
Actuated Cycle Length: 150
Offset: 55 (37%), Referenced to phase 2:SBT and 6:NBTL, Start of Green
Natural Cycle: 85
Control Type: Actuated-Coordinated
Maximum v/c Ratio: 0.84
Intersection Signal Delay: 22.2 Intersection LOS: C
Intersection Capacity Utilization 70.5% ICU Level of Service C
Analysis Period (min) 15

Splits and Phases: 3:



Lanes, Volumes, Timings

04/05/2022

Lane Group	EBL	EBT	EBR	WBL	WBT	WBR	NBL	NBT	NBR	SBL	SBT	SBR
Lane Configurations												
Traffic Volume (vph)	482	37	482	85	85	85	290	869	37	37	2059	571
Future Volume (vph)	482	37	482	85	85	85	290	869	37	37	2059	571
Ideal Flow (vphpl)	1900	1900	1900	1900	1900	1900	1900	1900	1900	1900	1900	1900
Lane Util. Factor	0.97	1.00	1.00	0.97	0.95	1.00	0.97	0.91	1.00	1.00	0.91	1.00
Frt			0.850			0.850			0.850			0.850
Flt Protected	0.950			0.950			0.950			0.950		
Satd. Flow (prot)	3433	1863	1583	3433	3539	1583	3433	5085	1583	1770	5085	1583
Flt Permitted	0.950			0.950			0.950			0.950		
Satd. Flow (perm)	3433	1863	1583	3433	3539	1583	3433	5085	1583	1770	5085	1583
Right Turn on Red			Yes			Yes			Yes			Yes
Satd. Flow (RTOR)			483			120			125			319
Link Speed (mph)		45			45			45			45	
Link Distance (ft)		631			684			558			544	
Travel Time (s)		9.6			10.4			8.5			8.2	
Peak Hour Factor	0.92	0.92	0.92	0.92	0.92	0.92	0.92	0.92	0.92	0.92	0.92	0.92
Adj. Flow (vph)	524	40	524	92	92	92	315	945	40	40	2238	621
Shared Lane Traffic (%)												
Lane Group Flow (vph)	524	40	524	92	92	92	315	945	40	40	2238	621
Enter Blocked Intersection	No	No	No	No	No	No	No	No	No	No	No	No
Lane Alignment	Left	Left	Right	Left	Left	Right	Left	Left	Right	Left	Left	Right
Median Width(ft)		24			24			24			24	
Link Offset(ft)		0			0			0			0	
Crosswalk Width(ft)		16			16			16			16	
Two way Left Turn Lane												
Headway Factor	1.00	1.00	1.00	1.00	1.00	1.00	1.00	1.00	1.00	1.00	1.00	1.00
Turning Speed (mph)	15		9	15		9	15		9	15		9
Turn Type	Split	NA	Free	Split	NA	Perm	Prot	NA	Perm	Prot	NA	Perm
Protected Phases	8	8		4	4		1	6		5	2	
Permitted Phases			Free			4			6			2
Detector Phase	8	8		4	4	4	1	6	6	5	2	2
Switch Phase												
Minimum Initial (s)	5.0	5.0		5.0	5.0	5.0	5.0	5.0	5.0	5.0	5.0	5.0
Minimum Split (s)	25.4	25.4		12.8	12.8	12.8	13.0	37.1	37.1	13.0	37.1	37.1
Total Split (s)	38.0	38.0		16.0	16.0	16.0	33.0	73.0	73.0	33.0	73.0	73.0
Total Split (%)	23.8%	23.8%		10.0%	10.0%	10.0%	20.6%	45.6%	45.6%	20.6%	45.6%	45.6%
Maximum Green (s)	31.6	31.6		8.2	8.2	8.2	25.9	65.9	65.9	25.9	65.9	65.9
Yellow Time (s)	4.4	4.4		3.7	3.7	3.7	4.8	4.8	4.8	4.8	4.8	4.8
All-Red Time (s)	2.0	2.0		4.1	4.1	4.1	2.3	2.3	2.3	2.3	2.3	2.3
Lost Time Adjust (s)	0.0	0.0		0.0	0.0	0.0	0.0	0.0	0.0	0.0	0.0	0.0
Total Lost Time (s)	6.4	6.4		7.8	7.8	7.8	7.1	7.1	7.1	7.1	7.1	7.1
Lead/Lag							Lead	Lag	Lag	Lead	Lag	Lag
Lead-Lag Optimize?							Yes	Yes	Yes	Yes	Yes	Yes
Vehicle Extension (s)	3.0	3.0		3.0	3.0	3.0	3.0	3.0	3.0	3.0	3.0	3.0
Recall Mode	None	None		None	None	None	None	C-Max	C-Max	None	C-Max	C-Max
Walk Time (s)	7.0	7.0						7.0	7.0		7.0	7.0
Flash Dont Walk (s)	12.0	12.0						23.0	23.0		23.0	23.0
Pedestrian Calls (#/hr)	0	0						0	0		0	0
Act Effct Green (s)	28.7	28.7	160.0	8.0	8.0	8.0	19.9	88.5	88.5	9.0	75.0	75.0

Lanes, Volumes, Timings

04/05/2022

Lane Group	EBL	EBT	EBR	WBL	WBT	WBR	NBL	NBT	NBR	SBL	SBT	SBR
Actuated g/C Ratio	0.18	0.18	1.00	0.05	0.05	0.05	0.12	0.55	0.55	0.06	0.47	0.47
v/c Ratio	0.85	0.12	0.33	0.54	0.52	0.48	0.74	0.34	0.04	0.40	0.94	0.68
Control Delay	77.2	54.6	0.6	86.3	85.1	13.1	78.0	21.3	0.1	83.9	49.3	20.4
Queue Delay	0.0	0.0	0.0	0.0	0.0	0.0	0.0	0.0	0.0	0.0	0.0	0.0
Total Delay	77.2	54.6	0.6	86.3	85.1	13.1	78.0	21.3	0.1	83.9	49.3	20.4
LOS	E	D	A	F	F	B	E	C	A	F	D	C
Approach Delay		39.5			61.5			34.4			43.6	
Approach LOS		D			E			C			D	
Queue Length 50th (ft)	273	35	0	49	50	0	166	206	0	41	821	257
Queue Length 95th (ft)	340	71	0	81	83	31	214	256	0	82	#1017	443
Internal Link Dist (ft)		551			604			478			464	
Turn Bay Length (ft)												
Base Capacity (vph)	678	367	1583	175	181	194	555	2811	931	286	2384	911
Starvation Cap Reductn	0	0	0	0	0	0	0	0	0	0	0	0
Spillback Cap Reductn	0	0	0	0	0	0	0	0	0	0	0	0
Storage Cap Reductn	0	0	0	0	0	0	0	0	0	0	0	0
Reduced v/c Ratio	0.77	0.11	0.33	0.53	0.51	0.47	0.57	0.34	0.04	0.14	0.94	0.68

Intersection Summary

Area Type: Other
Cycle Length: 160
Actuated Cycle Length: 160
Offset: 0 (0%), Referenced to phase 2:SBT and 6:NBT, Start of Green
Natural Cycle: 110
Control Type: Actuated-Coordinated
Maximum v/c Ratio: 0.94
Intersection Signal Delay: 41.5 Intersection LOS: D
Intersection Capacity Utilization 85.6% ICU Level of Service E
Analysis Period (min) 15
95th percentile volume exceeds capacity, queue may be longer.
Queue shown is maximum after two cycles.

Splits and Phases: 7: Collier Blvd & Golden Gate Pkwy



Lanes, Volumes, Timings

04/05/2022

Lane Group	EBL	EBT	EBR	WBL	WBT	WBR	NBL	NBT	NBR	SBL	SBT	SBR
Lane Configurations												
Traffic Volume (vph)	644	119	644	40	40	40	301	903	119	119	1367	390
Future Volume (vph)	644	119	644	40	40	40	301	903	119	119	1367	390
Ideal Flow (vphpl)	1900	1900	1900	1900	1900	1900	1900	1900	1900	1900	1900	1900
Lane Util. Factor	0.97	1.00	1.00	0.97	0.95	1.00	0.97	0.91	1.00	1.00	0.91	1.00
Frt			0.850			0.850			0.850			0.850
Flt Protected	0.950			0.950			0.950			0.950		
Satd. Flow (prot)	3433	1863	1583	3433	3539	1583	3433	5085	1583	1770	5085	1583
Flt Permitted	0.950			0.950			0.950			0.950		
Satd. Flow (perm)	3433	1863	1583	3433	3539	1583	3433	5085	1583	1770	5085	1583
Right Turn on Red			Yes			Yes			Yes			Yes
Satd. Flow (RTOR)			532			128			133			332
Link Speed (mph)		45			45			45			45	
Link Distance (ft)		631			684			558			544	
Travel Time (s)		9.6			10.4			8.5			8.2	
Peak Hour Factor	0.92	0.92	0.92	0.92	0.92	0.92	0.92	0.92	0.92	0.92	0.92	0.92
Adj. Flow (vph)	700	129	700	43	43	43	327	982	129	129	1486	424
Shared Lane Traffic (%)												
Lane Group Flow (vph)	700	129	700	43	43	43	327	982	129	129	1486	424
Enter Blocked Intersection	No	No	No	No	No	No	No	No	No	No	No	No
Lane Alignment	Left	Left	Right	Left	Left	Right	Left	Left	Right	Left	Left	Right
Median Width(ft)		24			24			24			24	
Link Offset(ft)		0			0			0			0	
Crosswalk Width(ft)		16			16			16			16	
Two way Left Turn Lane												
Headway Factor	1.00	1.00	1.00	1.00	1.00	1.00	1.00	1.00	1.00	1.00	1.00	1.00
Turning Speed (mph)	15		9	15		9	15		9	15		9
Turn Type	Split	NA	Free	Split	NA	Perm	Prot	NA	Perm	Prot	NA	Perm
Protected Phases	8	8		4	4		1	6		5	2	
Permitted Phases			Free			4			6			2
Detector Phase	8	8		4	4	4	1	6	6	5	2	2
Switch Phase												
Minimum Initial (s)	5.0	5.0		5.0	5.0	5.0	5.0	5.0	5.0	5.0	5.0	5.0
Minimum Split (s)	32.9	32.9		12.8	12.8	12.8	13.0	38.0	38.0	13.0	38.0	38.0
Total Split (s)	36.0	36.0		18.0	18.0	18.0	32.0	64.0	64.0	32.0	64.0	64.0
Total Split (%)	24.0%	24.0%		12.0%	12.0%	12.0%	21.3%	42.7%	42.7%	21.3%	42.7%	42.7%
Maximum Green (s)	29.6	29.6		10.2	10.2	10.2	24.9	56.9	56.9	24.9	56.9	56.9
Yellow Time (s)	4.4	4.4		3.7	3.7	3.7	4.8	4.8	4.8	4.8	4.8	4.8
All-Red Time (s)	2.0	2.0		4.1	4.1	4.1	2.3	2.3	2.3	2.3	2.3	2.3
Lost Time Adjust (s)	0.0	0.0		0.0	0.0	0.0	0.0	0.0	0.0	0.0	0.0	0.0
Total Lost Time (s)	6.4	6.4		7.8	7.8	7.8	7.1	7.1	7.1	7.1	7.1	7.1
Lead/Lag							Lead	Lag	Lag	Lead	Lag	Lag
Lead-Lag Optimize?							Yes	Yes	Yes	Yes	Yes	Yes
Vehicle Extension (s)	3.0	3.0		3.0	3.0	3.0	3.0	3.0	3.0	3.0	3.0	3.0
Recall Mode	None	None		None	None	None	None	C-Max	C-Max	None	C-Max	C-Max
Walk Time (s)	7.0	7.0						7.0	7.0		7.0	7.0
Flash Dont Walk (s)	18.0	18.0						23.0	23.0		23.0	23.0
Pedestrian Calls (#/hr)	0	0						0	0		0	0
Act Effct Green (s)	33.7	33.7	150.0	7.3	7.3	7.3	19.5	67.1	67.1	16.2	63.8	63.8

Lanes, Volumes, Timings

04/05/2022

Lane Group	EBL	EBT	EBR	WBL	WBT	WBR	NBL	NBT	NBR	SBL	SBT	SBR
Actuated g/C Ratio	0.22	0.22	1.00	0.05	0.05	0.05	0.13	0.45	0.45	0.11	0.43	0.43
v/c Ratio	0.91	0.31	0.44	0.26	0.25	0.22	0.73	0.43	0.17	0.68	0.69	0.49
Control Delay	73.2	51.9	0.9	72.1	71.8	2.5	72.6	30.0	4.4	81.2	37.9	9.3
Queue Delay	0.0	0.0	0.0	0.0	0.0	0.0	0.0	0.0	0.0	0.0	0.0	0.0
Total Delay	73.2	51.9	0.9	72.1	71.8	2.5	72.6	30.0	4.4	81.2	37.9	9.3
LOS	E	D	A	E	E	A	E	C	A	F	D	A
Approach Delay		38.3			48.8			37.4			34.7	
Approach LOS		D			D			D			C	
Queue Length 50th (ft)	351	107	0	21	21	0	161	242	0	124	436	55
Queue Length 95th (ft)	#491	175	0	42	43	0	208	305	40	190	521	159
Internal Link Dist (ft)		551			604			478			464	
Turn Bay Length (ft)												
Base Capacity (vph)	770	418	1583	233	240	226	569	2274	781	293	2163	864
Starvation Cap Reductn	0	0	0	0	0	0	0	0	0	0	0	0
Spillback Cap Reductn	0	0	0	0	0	0	0	0	0	0	0	0
Storage Cap Reductn	0	0	0	0	0	0	0	0	0	0	0	0
Reduced v/c Ratio	0.91	0.31	0.44	0.18	0.18	0.19	0.57	0.43	0.17	0.44	0.69	0.49

Intersection Summary

Area Type: Other
Cycle Length: 150
Actuated Cycle Length: 150
Offset: 55 (37%), Referenced to phase 2:SBT and 6:NBT, Start of Green
Natural Cycle: 100
Control Type: Actuated-Coordinated
Maximum v/c Ratio: 0.91
Intersection Signal Delay: 36.9 Intersection LOS: D
Intersection Capacity Utilization 77.2% ICU Level of Service D
Analysis Period (min) 15
95th percentile volume exceeds capacity, queue may be longer.
Queue shown is maximum after two cycles.

Splits and Phases: 7: Collier Blvd & Golden Gate Pkwy



Attachment I
Public Involvement Meeting Summary

Attachment I.1
Public Information Meeting Notifications

Transportation Engineering Projects Web Page

Transportation Engineering Projects

DESIGN PROJECT MANAGEMENT

ROAD CONSTRUCTION / CEI

PROJECTS IN DESIGN

PROJECTS IN CONSTRUCTION

Vanderbilt Beach Road Extension - Collier Bl to 16th St. NE

(Project Manager: Mario Puente, P.E.)

The Vanderbilt Beach Road Extension (Collier Boulevard to 16th Street NE) is an approximate 7-mile extension of the existing roadway. Please refer to this page for project details.

Vanderbilt Beach Road Widening Project from East of US 41 to East of Goodlette-Frank Road

(Project Manager: Dennis McCoy, P.E.)

This road widening project will expand Vanderbilt Beach Road from four to six lanes and extend approximately 1.8 miles from just east of US 41 to approximately the intersection of Vanderbilt Beach Road and Fontana Del Sol Way.

Much of the lane expansion will occur in the existing median. The project will include: improved roadway intersections at Strada Place and Goodlette-Frank Road; maintaining existing sidewalks and providing bike lanes; improved drainage throughout the project area.

Collier County held a public information meeting for the 60% Design Plai Tuesday, March 30, 2021. Click here for a copy of the public information meeting newsletter, which includes a location map for the meeting, project limits and other important information.

The meeting displays are available here:

- Project Handout
- Typical Section
- Exhibit Part 1 (11MB, enlarge for details)
- Exhibit Part 2 (19MB, enlarge for details)
- Exhibit Part 3 (22MB, enlarge for details)

The final design plans are expected to be completed late in early 2022 and construction is slated to begin in 2023.

Whippoorwill Lane Extension

(Project Manager: Bee Thao, P.E.)

This project connects Whippoorwill Lane with Marbella Lakes Drive. There will be 4 roundabouts and a new signal on Livingston Road at Marbella Lakes Drive with lighting at roundabouts and narrower travel lanes (10’-11’) to slow speed.

A Design-Build contract in the amount of $4,720,450 was awarded to Quality Enterprises and the 'Notice to Proceed' was issued on July 12th, 2021.

The Whippoorwill Lane Extension Design/Build 60 Percent Design Plans Public Information Meeting took place on Nov. 10, 2021. At the Meeting the 60% Design for Marbella Lakes Drive as well as for Whippoorwill Lane were presented (zoom in on attachments for details).

Golden Gate Parkway (CR 886) at Santa Barbara Canal Bridge Replacement Project

(Project Manager: Dennis McCoy, P.E.)

This four-lane bridge, built in 1971, is nearing the end of its useful life and needs to be replaced. The existing bridge will be replaced with a new structure that will include two, 12-foot travel lanes eastbound and two, 12-foot travel lanes westbound with eight-foot shoulders, and 12-foot sidewalks on each side. The two adjacent pedestrian bridges that were added in 2008 will be removed and stored for potential future use in another location.

Design of the new bridge is expected to be completed in summer of 2022. Construction is anticipated to begin shortly after the design is finished and completed late in fall of 2023.

During the first part of construction, traffic for both directions of travel will use one side of the existing bridge (one lane in each direction) while the contractor removes the old two-lane section (half of the existing bridge) and constructs

the new two-lane section. Once half of the bridge is constructed, traffic will shift to the new structure to allow construction on the second half of the bridge. Throughout construction travel will be maintained for vehicles, bicycles, and pedestrians with limited traffic delays during peak periods.

Temporary lane closures may be necessary. The county does not anticipate fully closing the roadway at any time during this work. However, detours will be provided should a temporary, full closure be necessary. Access to businesses and residents near the bridge will be maintained.

A Public Information Meeting was held on March 29, 2022 at the 60% design stage. Find here the handout and the Typical Bridge Sections Display.

Collier Boulevard Widening Phase III

(Project Manager: Bee Thao, P.E.)

The project is located along Collier Boulevard between City Gate Boulevard North and Green Boulevard. The proposed improvements will help relieve congestion, improve safety, and accommodate future traffic demands within the area. The project involves widening Collier Boulevard from four- to six-lanes within the project limits (approximately 2.1 miles). This is the final project, in a series of five projects, to improve 15 miles of Collier Boulevard, from US 41 to Immokalee Road, to a six-lane roadway. This project includes widening within the median and along the west side of Collier Boulevard and realigns portions of the adjacent CR 951 Canal. Multimodal improvements include the addition of bike lanes along Collier Boulevard, as well as two 10-foot-wide shared-use pathways along the west side of Collier Boulevard and along the west side of 39th Street SW.

The Collier Boulevard Bridge Location Study is evaluating various locations for a bridge connection (over the CR 951 Canal) between Collier Boulevard and 39th Street SW. The Collier Boulevard Widening Project will remove the existing bridge at 25th Avenue SW to accommodate the proposed

improvements. Locations being evaluated for the new replacement bridge include Golden Gate Parkway, 25th Avenue SW, 27th Avenue SW, and 29th Avenue SW.

A Public Information Meeting at the 60% design stage was held on April 6, 2022. The following displays were provided:

- Collier Blvd from City Gate Blvd N to Golden Gate Pkwy (enlarge for details)
- Collier Blvd from Golden Gate Pkwy to Green Blvd (enlarge for details)
- Typical Section
- Bridge Locations Alternatives Table

A comment form is available. By April 20, 2022 please print, fill out, and either mail or scan/photograph and then email to growth.management@colliercountyfl.gov.

County Manager’s Newsletter

Collier Blvd Widening Project Update

More than 90 Collier County residents and visitors attended the Collier Boulevard Widening Project 60 Percent Design Plans and Collier Boulevard Bridge Location Study Public Information Meeting held on Wednesday, April 6, 2022, at Golden Gate Community Center Auditorium, 4701 Golden Gate Pkwy, Naples. During the informal, open house-style meeting, attendees were able to review the latest design plans that were overlaid on aerial photographs of the roadway and adjacent land. They were also able to talk one-on-one with design team members that included staff from the Collier County Transportation Engineering Division and from the county's design consultant, Jacobs.

The project is located along Collier Boulevard between City Gate Boulevard North and Green Boulevard. The proposed improvements will help relieve congestion, improve safety, and accommodate future traffic demands within the area. The project involves widening Collier Boulevard from four- to six-lanes within the project limits (approximately 2.1 miles). This is the final project, in a series of five projects, to improve 15 miles of Collier Boulevard, from US 41 to Immokalee Road, to a six-lane roadway. This project includes widening within the median and along the west side of Collier Boulevard and realigns portions of the adjacent CR 951 Canal.

Multimodal improvements include the addition of bike lanes along Collier Boulevard, as well as two 10-foot-wide shared-use pathways along the west side of Collier Boulevard and along the west side of 39th Street SW.

The Collier Boulevard Bridge Location Study is evaluating various locations for a bridge connection (over the CR 951 Canal) between Collier Boulevard and 39th Street SW. The Collier Boulevard Widening Project will remove the existing bridge at 25th Avenue SW to accommodate the proposed improvements. Locations being evaluated for the new replacement bridge include Golden Gate Parkway, 25th Avenue SW, 27th Avenue SW, and 29th Avenue SW.

The Collier Boulevard Widening Project design is anticipated to be completed by the end of 2023. Funding for widening Collier Boulevard is anticipated in the projected Collier County 2022 Five-year Work Program for design, right-of-way, and construction between Fiscal Years 2022 and 2026. The Collier Boulevard Bridge Location Study is anticipated to be completed and presented to the Board of County Commissioners by mid-2022 for approval. The proposed bridge would be constructed as part of the Collier Boulevard Widening Project.

The meeting displays, handouts and comment forms are posted on the county's website at
www.colliercountyfl.gov/transportationprojects

Subscribe

Press Release

Collier County Government

Growth Management Department
Transportation Engineering Division
2885 S. Horseshoe Drive
Naples, FL 34104

Contact: Connie Deane
Community Liaison
239-252-8365
colliercountyfl.gov
twitter.com/CollierPIO
facebook.com/CollierGov
youtube.com/CollierGov

March 31, 2022

FOR IMMEDIATE RELEASE

Collier Boulevard Widening Project 60 Percent Design Plans & Bridge Location Study Public Information Meeting

---

Wednesday, April 6, 2022
5 p.m. to 7 p.m.

All interested members of the public are invited to attend **a public information meeting on the Collier Boulevard Widening Project 60 Percent Design Plans and Collier Boulevard Bridge Location Study from 5 to 7 p.m., Wednesday, April 6 at Golden Gate Community Center Auditorium, 4701 Golden Gate Pkwy, Naples, FL 34116.** The meeting will be conducted in an informal, open house setting with no formal presentation. Attendees may attend at any time during the two-hour time frame to review the project displays and talk one-on-one with the project team regarding any questions. (A diagram showing the project location and public meeting location is at the end of this release.)

The project is located along Collier Boulevard between City Gate Boulevard North and Green Boulevard. The proposed improvements will help relieve congestion, improve safety, and accommodate future traffic demands within the area. The project involves widening Collier Boulevard from four- to six-lanes within the project limits (approximately 2.1 miles). This is the final project, in a series of five projects, to improve 15 miles of Collier Boulevard, from US 41 to Immokalee Road, to a six-lane roadway. This project includes widening within the median and along the west side of Collier Boulevard and realigns portions of the adjacent CR 951 Canal. Multimodal improvements include the addition of bike lanes along Collier Boulevard, as well as two 10-foot-wide shared-use pathways along the west side of Collier Boulevard and along the west side of 39th Street SW.

The Collier Boulevard Bridge Location Study is evaluating various locations for a bridge connection (over the CR 951 Canal) between Collier Boulevard and 39th Street SW. The Collier Boulevard Widening Project will remove the existing bridge at 25th Avenue SW to accommodate the proposed improvements. Locations being evaluated for the new replacement bridge include Golden Gate Parkway, 25th Avenue SW, 27th Avenue SW, and 29th Avenue SW.

The Collier Boulevard Widening Project is anticipated to complete design by mid-2023. Funding for widening Collier Boulevard is anticipated in the projected Collier County 2022 Five-year Work Program for design, right-of-way, and construction between Fiscal Years 2022 and 2026. The Collier Boulevard Bridge Location Study is anticipated to be completed and presented to the Board of County Commissioners by mid-2022 for approval. The proposed bridge would be constructed as part of the Collier Boulevard Widening Project.

-more-

As an alternative to attending the meeting in person, the meeting displays and handouts will be posted on the county's website at www.colliercountyfl.gov/transportationprojects on April 6, 2022. Public input is very important and we encourage all interested residents, businesses owners and visitors to share their comments. Comment forms will be available at the public information meeting as well as on the county website. The public comment period will end April 20, 2022.

Two or more members of the Board of County Commissioners (BCC) may be present and participate at this meeting. The subject matter of this meeting may be an item for discussion and action at a future BCC meeting. Anyone who requires an auxiliary aid or service for effective communication, or other reasonable accommodations to participate in this proceeding, should contact the Collier County Facilities Management Division located at 3335 Tamiami Trail E., Suite 101, Naples, Florida 34112, or 239-252-8380 as soon as possible**,** but no later than 48 hours before the scheduled event. Such reasonable accommodations will be provided at no cost to the individual.

For additional information concerning the Collier Boulevard Widening Project, please contact Senior Project Manager Bee Thao, P.E. at 239-252-8192 or Bee.Thao@colliercountyfl.gov. For additional information concerning the Collier Boulevard Bridge Location Study please contact Principal Planner Lorraine Lantz, AICP at 239-252-5779 or Lorraine.Lantz@colliercountyfl.gov. News media inquiries may be directed to Community Liaison Connie Deane at 239-252-8365 or Connie.Deane@colliercountyfl.gov.

###

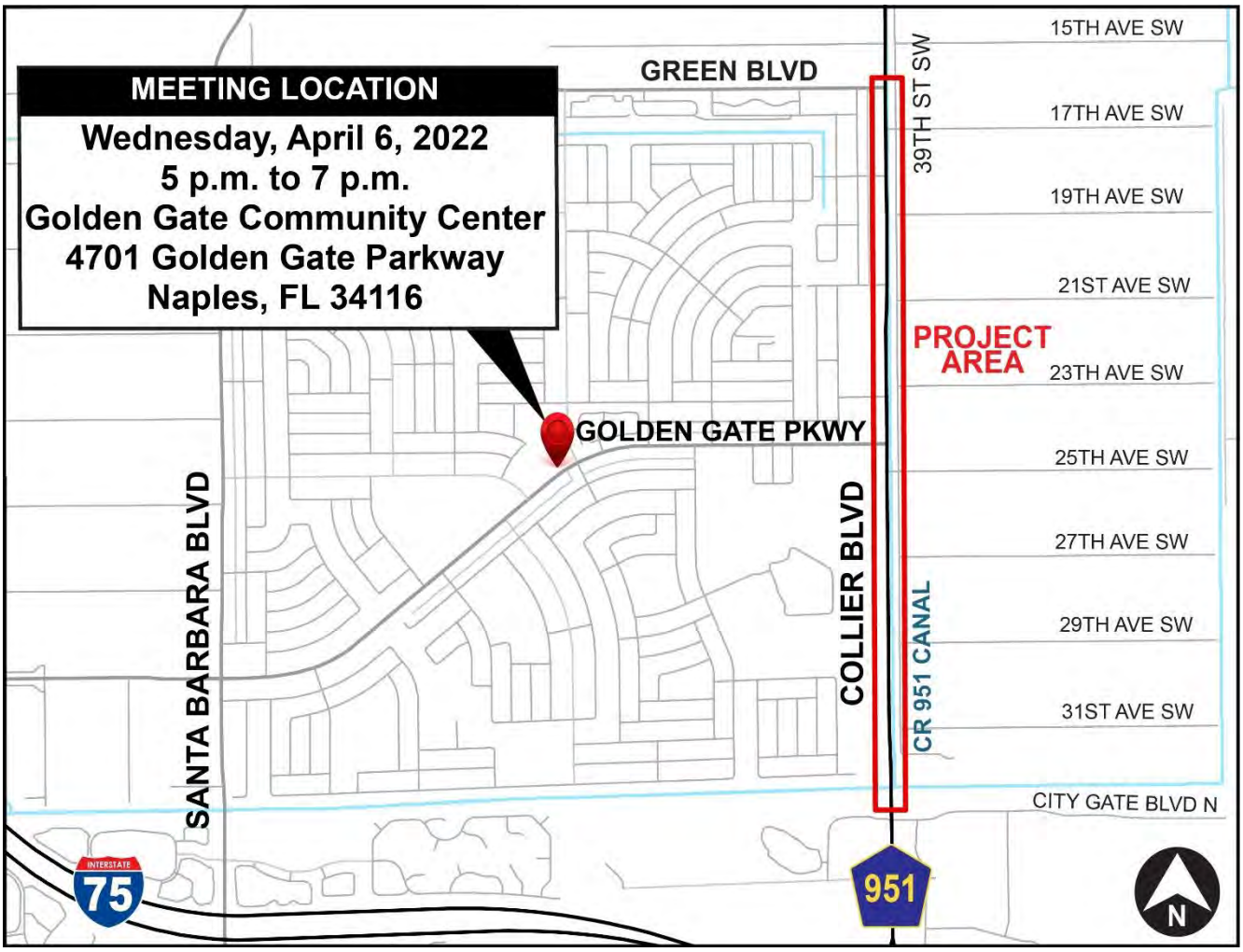

Collier Boulevard Widening Project

Notification Emails, Letters and Mailing Lists

Elected Officials

ELECTED OFFICIALS:

BCC: chris.sweet@mail.house.gov; rodrigues.ray.web@flsenate.gov; passidomo.kathleen.web@flsenate.gov; lauren.melo@myfloridahouse.gov; crystal.kinzel@collierclerk.com; Mike.Sheffield@CollierClerk.com; Rick.LoCastro@colliercountyfl.gov; Aixa.Capizzi@colliercountyfl.gov; Andy.Solis@colliercountyfl.gov; Angela.Goodner@colliercountyfl.gov; Burt.Saunders@colliercountyfl.gov; Dave.Lykins@colliercountyfl.gov; Penny.Taylor@colliercountyfl.gov; Sherry.Greco@colliercountyfl.gov; Bill.McDaniel@colliercountyfl.gov; Sue.Filson@colliercountyfl.gov; webinfo@collierappraiser.com; SupervisorOfElections@CollierCountyfl.Gov; WestbeJo@collierschools.com; lucars@collierschools.com; mitchj3@collierschools.com; cartee1@collierschools.com; terryro@collierschools.com; sheriff@colliersheriff.org;

Felicia.Kirby2@jacobs.com; sonal.dodia@jacobs.com; colleen.ross@jacobs.com

CC:
Jay.Ahmad@colliercountyfl.gov; Bee.Thao@colliercountyfl.gov; Trinity.Scott@colliercountyfl.gov; maryjo.brock@colliercountyfl.gov; Connie.Deane@colliercountyfl.gov; Marlene.Messam@colliercountyfl.gov

From:	LantzLorraine
Subject:	[EXTERNAL] Collier Boulevard Widening Project 60 Percent Design Plans and Collier Boulevard Bridge Location Study
Date:	Tuesday, March 22, 2022 3:07:22 PM
Attachments:	Collier Blvd Widening - Public Information Meeting Newsletter.pdf

Dear Elected Official:

Collier County will hold a public information meeting for the Collier Boulevard Widening Project 60 Percent Design Plans and Collier Boulevard Bridge Location Study. The public meeting will be held on **Wednesday, April 6, 2022, from 5 p.m. to 7 p.m. at the Golden Gate Community Center, 4701 Golden Gate Parkway, Naples, FL 34116.** The meeting will be conducted in an informal, open house setting with no formal presentation. Attendees may review the project displays and talk one-on-one with the project team regarding any questions.

The purpose of this meeting is to provide the public with an opportunity to review and comment on the Collier Boulevard Project 60 Percent Design Plans and the Collier Boulevard Bridge Location Study alternatives. Attached is the public information meeting newsletter, which includes a location map for the meeting, project limits and other important information. This newsletter is being sent to all property owners located within 500 feet of the project limits, as well as other public officials, agencies, and other interested parties.

As an alternative to attending the meeting in person, the meeting displays and handouts will be posted on the county's website at www.colliercountyfl.gov/transportationprojects (under "Projects in Design") beginning April 6, 2022. Your input is very important, and we encourage you to share your comments. Comment forms will be available at the public information meeting as well as on the county website. The public comment period will end April 20, 2022.

Collier County looks forward to keeping you informed as we progress through this project. If you have any comments or questions, please contact us by phone or email at:

Collier Boulevard Widening Project
Bee Thao, P.E., Senior Project Manager,
Collier County Transportation Engineering Division
Phone (239) 252-5844
Bee.Thao@colliercountyFL.gov

Collier Boulevard Bridge Location Study Project
Lorraine Lantz, AICP, Principal Planner,
Collier County Transportation Management Services Department
Phone (239) 252-5779
Lorraine.Lantz@colliercountyFL.gov

Respectfully,

Lorraine M. Lantz, AICP
Principal Planner

Collier County Capital Projects, Planning, Impact Fees & Program Management

NOTE: Email Address Has Changed

2685 S. Horseshoe Drive, Suite #103
Naples, FL 34104
Phone: (239) 252-5779
Lorraine.Lantz@CollierCountyFL.gov

Under Florida Law, e-mail addresses are public records. If you do not want your e-mail address released in response to a public records request, do not send electronic mail to this entity. Instead, contact this office by telephone or in writing.

Collier Boulevard Widening Project and Bridge Location Study

March 2022

Collier County is conducting a public information meeting for the Collier Boulevard Widening Project 60 Percent Design Plans and the Collier Boulevard Bridge Location Study. The project is located along Collier Boulevard between City Gate Boulevard North and Green Boulevard. The proposed improvements will help relieve congestion, improve safety, and accommodate future traffic demands within the area.

The Collier Boulevard Widening Project involves widening Collier Boulevard from four- to six-lanes within the project limits (approximately 2.1 miles). This is the final project, in a series of five projects, to improve 15 miles of Collier Boulevard, from US 41 to Immokalee Road, to a six-lane roadway. This project includes widening within the median and along the west side of Collier Boulevard, and realigns portions of the adjacent CR 951 Canal. Multimodal improvements include the addition of bike lanes along Collier Boulevard, as well as two 10-foot-wide shared-use pathways along the west side of Collier Boulevard and along the west side of 39th Street SW.

The Collier Boulevard Bridge Location Study is evaluating various locations for a bridge connection (over the CR 951 Canal) between Collier Boulevard and 39th Street SW. The Collier Boulevard Widening Project will remove the existing bridge at 25th Avenue SW to accommodate the proposed improvements. Locations being evaluated for the new replacement bridge include Golden Gate Parkway, 25th Avenue SW, 27th Avenue SW, and 29th Avenue SW.

El condado de Collier está llevando a cabo una reunión de información pública para el Proyecto de Ampliación de Collier Boulevard 60 por ciento de planes de diseño y el Estudio de Ubicación del Puente de Collier Boulevard. El proyecto está ubicado a lo largo de Collier Boulevard entre City Gate Boulevard North y Green Boulevard. Las mejoras propuestas ayudarán a aliviar la congestión, mejorar la seguridad y adaptarse a las futuras demandas de tráfico dentro del área.

El Proyecto de Ampliación de Collier Boulevard consiste en ampliar Collier Boulevard de cuatro- a seis-carriles dentro de los límites del proyecto (aproximadamente 2,1 millas). Este es el proyecto final, en una serie de cinco proyectos, para mejorar 15 millas de Collier Boulevard, entre US 41 y Immokalee Road, a una carretera de seis carriles. Este proyecto incluye la ampliación dentro de la mediana ya lo largo del lado oeste de Collier Boulevard, y realinea partes del canal CR 951 adyacente. Las mejoras multimodales incluyen la adición de carriles para bicicletas a lo largo de Collier Boulevard, así como dos vías de uso compartido de 10 pies de ancho a lo largo del lado oeste de Collier Boulevard y a lo largo del lado oeste de 39th Street SW.

El Estudio de Ubicación del Puente de Collier Boulevard está evaluando varias ubicaciones para una conexión de puente (sobre el canal CR 951) entre Collier Boulevard y 39th Street SW. El Proyecto de Ampliación de Collier Boulevard eliminará el puente existente en 25th Avenue SW para acomodar las mejoras propuestas. Las ubicaciones que se están evaluando para el nuevo puente de reemplazo incluyen Golden Gate Parkway, 25th Avenue SW, 27th Avenue SW y 29th Avenue SW.

YOU'RE INVITED

April 06

Collier County invites you to participate in the upcoming public information meeting for the Collier Boulevard Widening Project 60 Percent Design Plans and Collier Boulevard Bridge Location Study. The public meeting will be held on **Wednesday, April 6, 2022, from 5 p.m. to 7 p.m.** at the Golden Gate Community Center, 4701 Golden Gate Parkway, Naples, FL 34116. The meeting will be conducted in an informal, open house setting with no formal presentation. Attendees may review the project displays, and talk one-on-one with the project team regarding any questions.

As an alternative to attending the meeting in person, the meeting displays and handouts will be posted on the county's website on April 6, 2022. Your input is very important and we encourage you to share your comments. Comment forms will be available at the public information meeting as well as on the county website. The public comment period will end April 20, 2022.

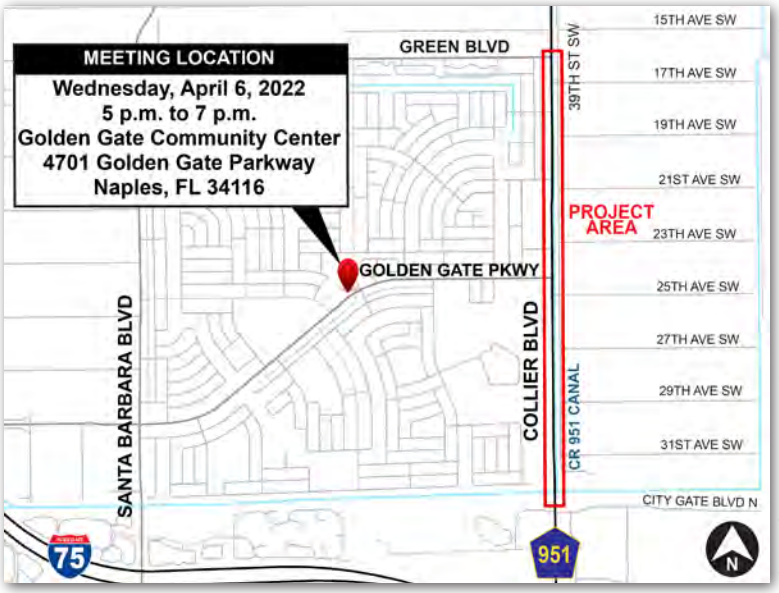

ESTÁS INVITADO

El Condado de Collier te invita a participar en la próxima vista pública para presentar el 60 porciento de los planos de diseño para el Proyecto de Ampliación de Collier Boulevard y el Estudio de Ubicación del Puente de Collier Boulevard. La vista pública se llevará a cabo **el miércoles 6 de abril de 2022, desde las 5 p.m. hasta las 7 p.m.** en el Centro Comunitario Golden Gate, 4701 Golden Gate Parkway, Naples, FL 34116. La vista pública se llevará a cabo en un ambiente informal de puertas abiertas y sin una presentación formal. Los asistentes podrán revisar las exhibiciones del proyecto y de tener alguna pregunta podrán hablar personalmente con el equipo de trabajo del proyecto.

Como alternativa de no poder asistir a la reunión en persona, las exhibiciones y los folletos de la reunión se publicarán en el sitio web del Condado el 6 de abril de 2022. Su opinión es muy importante y lo alentamos a que comparta sus comentarios. Los formularios para comentarios estarán disponibles en la vista pública, así como en el sitio web del Condado. El período para comentarios del público finalizará el 20 de abril de 2022.

PROJECT SCHEDULES The Collier Boulevard Widening Project is anticipated to complete design by mid-2023. Funding for widening Collier Boulevard is anticipated in the projected Collier County 2022 Five-year Work Program for design, right-of-way, and construction between Fiscal Years 2022 and 2026. The Collier Boulevard Bridge Location Study is anticipated to be completed and presented to the Board of County Commissioners by mid-2022 for approval. The proposed bridge would be constructed as part of the Collier Boulevard Widening Project.

CALENDARIO DEL PROYECTO Se prevé que el diseño para el proyecto de Ampliación de Collier Boulevard esté terminado a mediados de 2023. Según el Programa de Trabajo de Cinco años del Condado Collier 2022 se anticipa que la financiación para el diseño, derecho de paso y la construcción del proyecto sea entre los años fiscales 2022 y 2026. Se prevé que el Estudio de Ubicación del Puente de Collier Boulevard este completado y sea presentado a la Junta de Comisionados del Condado a mediados de 2022 para su aprobación. El puente propuesto se construirá como parte del Proyecto de Ampliación de Collier Boulevard.

Principal Planner, Lorraine M. Lantz, AICP
Collier County Transportation Management Services
2685 S. Horseshoe Drive, Suite #103
Naples, FL 34104

PUBLIC INVOLVEMENT One of the most important aspects of design and studies is public involvement. It is very important for you to be able to provide your comments related to the proposed improvements. We use a variety of methods for you to stay involved in the process such as public meetings, small group meetings, and the project website. In addition, Collier County mails notifications to all property owners within the study area as well as to agencies and local officials prior to the public meeting.

PARTICIPACIÓN PÚBLICA Uno de los aspectos más importantes del diseño y los estudios es la participación pública. Es muy importante que ustedes puedan aportar sus comentarios sobre las mejoras propuestas. Se usarán una variedad de métodos para que ustedes sigan participando en el proyecto, tal como vistas públicas, reuniones en grupos pequeños y en un sitio web del proyecto. En adición, el Condado de Collier enviará por correo notificaciones a todos los dueños de propiedades dentro del área de estudio y a las agencias y funcionarios locales antes de las reuniones.

PROJECT CONTACT

If you have any questions, comments, or concerns regarding the project, please contact us:

CONTACTO DEL PROYECTO

Si tiene alguna pregunta, comentario o inquietud con respecto al proyecto, contáctenos:

Pou èd an kreyòl, tanpri kontakte Diana Francois sou Diana.Francois@jacobs.

Collier Boulevard Widening Project
Bee Thao, P.E., Senior Project Manager
Collier County Transportation Engineering
2885 S. Horseshoe Drive
Naples, FL 34104
Phone (239) 252-5844
Bee.Thao@CollierCountyFL.gov

SCAN ME:

Collier Boulevard Bridge Study Project
Lorraine Lantz, AICP, Principal Planner
Collier County Transportation Management Services
2685 S. Horseshoe Drive, Suite #103
Naples, FL 34104
Phone (239) 252-5779
Lorraine.Lantz@CollierCountyFL.gov

FOR MORE PROJECT INFORMATION GO TO: www.colliercountyfl.gov/transportationprojects

Two or more members of the Board of County Commissioners (BCC) may be present and participate at this meeting. The subject matter of this meeting may be an item for discussion and action at a future BCC meeting. Anyone who requires an auxiliary aid or service for effective communication, or other reasonable accommodations to participate in this proceeding, should contact the Collier County Facilities Management Division located at 3335 Tamiami Trail E., Naples, Florida 34112, or 239-252-8380 as soon as possible. Such reasonable accommodations will be provided at no cost to the individual.

Dos o más miembros de la Junta de Comisionados del Condado (BCC, por sus siglas en inglés) pueden estar presentes y participar en esta reunión. El tema de esta reunión puede ser un tema de discusión y acción en una futura reunión del BCC. Cualquier persona que requiera ayuda o servicio auxiliar para tener comunicación eficaz, u otras adaptaciones razonables para participar en este procedimiento, debe comunicarse con la División de Administración de Instalaciones del Condado de Collier ubicada en 3335 Tamiami Trail E., Naples, Florida 34112, ó 239-252-8380 como tan pronto como sea posible. Tales adaptaciones razonables se proporcionarán sin costo alguno para el individuo.

Agencies and Appointed Officials

AGENCIES/ APPOINTED:

BCC:
john_tupy@fws.gov; Portia.Sapp@freshfromflorida.com; AESCares@FDACS.gov; barbara.powell@deo.myflorida.com; samantha.browne@dep.state.fl.us; Kalina.Warren@FloridaDEP.gov; Jon.Iglehart@FloridaDEP.gov; Megan.Mills@FloridaDEP.gov; terry.gilbert@myfwc.com; Allie.McCue@MyFWC.com; john_wrublik@fws.gov; mparrott@sfwmd.gov; brjackso@sfwmd.gov; annemullins@semtribe.com; Lauren.Peters@dot.state.fl.us; Christopher.Simpron@dot.state.fl.us; Victoria.Peters@dot.state.fl.us; Richard.Oujevolk@dot.state.fl.us; Jonathon.Bennett@dot.state.fl.us; Mark.Isackson@colliercountyfl.gov; Amy.Patterson@colliercountyfl.gov; James.French@colliercountyfl.gov; trinity.scott@colliercountyfl.gov; Jaime.Cook@colliercountyfl.gov; Ken.Kovensky@colliercountyfl.gov; Michael.Bosi@colliercountyfl.gov; Matthew.Mclean@colliercountyfl.gov; Lorraine.Lantz@colliercountyfl.gov; Michael.Sawyer@colliercountyfl.gov; richard.miller@colliercountyfl.gov; michael.studney@colliercountyfl.gov; Gene.Shue@colliercountyfl.gov; Gerald.Kurtz@colliercountyfl.gov;; Robert.Bosch@colliercountyfl.gov; Steve.Ritter@colliercountyfl.gov; Anthony.Khawaja@colliercountyfl.gov; Pamela.Wilson@colliercountyfl.gov; George.Yilmaz@Colliercountyfl.gov; Tom.Chmelik@colliercountyfl.gov; Kari.Hodgson@colliercountyfl.gov; Steve.Messner@colliercountyfl.gov; Beth.Johnssen@colliercountyfl.gov; Jack.McKenna@colliercountyfl.gov; Cormac.Giblin@colliercountyfl.gov; alicia.humphries@colliercountyfl.gov; brett.rosenblum@colliercountyfl.gov; kirsten.wilkie@colliercountyfl.gov; Dan.Summers@colliercountyfl.gov; Tabitha.Butcher@colliercountyfl.gov; John.Mullins@colliercountyfl.gov; deborah.curry@colliercountyfl.gov; Connie.Deane@colliercountyfl.gov; Heather.Meyer@colliercountyfl.gov; Omar.Deleon@colliercountyfl.gov; eastmath@collierschools.com; oliver@collierschools.com; Daniel.Rodriguez@colliercountyfl.gov; Kimberley.Grant@colliercountyfl.gov; Barry.Williams@colliercountyfl.gov; Michelle.Arnold@colliercountyfl.gov; Twyla.Leigh@colliercountyfl.gov; Karen.Homiak@colliercountyfl.gov; christopher.vernon@colliercountyfl.gov; karl.fry@colliercountyfl.gov; EdwinFryer@colliergov.net; robert.klucik@colliercountyfl.gov; JosephSchmitt@colliergov.net; paul.shea@colliercountyfl.gov; Ray.Bellows@colliercountyfl.gov; nsapp@gnfire.org; mwuerstle@swfrpc.org; michael@napleschamber.org; Anne.McLaughlin@colliercountyfl.gov; Brandy.Otero@colliercountyfl.gov; Thad.Rhodes@colliersheriff.org; Geoffrey.Willig@CollierCountyFl.Gov; DavidAnthony@colliergov.net; DoraCarrillo@colliergov.net; eric.johnson@colliercountyfl.gov; CristinaPerez@colliergov.net;

Felicia.Kirby2@jacobs.com; sonal.dodia@jacobs.com; colleen.ross@jacobs.com

CC:
Jay.Ahmad@colliercountyfl.gov; Bee.Thao@colliercountyfl.gov; Trinity.Scott@colliercountyfl.gov; maryjo.brock@colliercountyfl.gov; Connie.Deane@colliercountyfl.gov; Marlene.Messam@colliercountyfl.gov

From:	LantzLorraine
Subject:	[EXTERNAL] Collier Boulevard Widening Project 60 Percent Design Plans and Collier Boulevard Bridge Location Study
Date:	Tuesday, March 22, 2022 3:08:48 PM
Attachments:	Collier Blvd Widening - Public Information Meeting Newsletter.pdf

Dear Government/Agency Partner:

Collier County will hold a public information meeting for the Collier Boulevard Widening Project 60 Percent Design Plans and Collier Boulevard Bridge Location Study. The public meeting will be held on **Wednesday, April 6, 2022, from 5 p.m. to 7 p.m. at the Golden Gate Community Center, 4701 Golden Gate Parkway, Naples, FL 34116.** The meeting will be conducted in an informal, open house setting with no formal presentation. Attendees may review the project displays and talk one-on-one with the project team regarding any questions.

The purpose of this meeting is to provide the public with an opportunity to review and comment on the Collier Boulevard Project 60 Percent Design Plans and the Collier Boulevard Bridge Location Study alternatives. Attached is the public information meeting newsletter, which includes a location map for the meeting, project limits and other important information. This newsletter is being sent to all property owners located within 500 feet of the project limits, as well as other public officials, agencies, and other interested parties.

As an alternative to attending the meeting in person, the meeting displays and handouts will be posted on the county's website at www.colliercountyfl.gov/transportationprojects (under "Projects in Design") beginning April 6, 2022. Your input is very important, and we encourage you to share your comments. Comment forms will be available at the public information meeting as well as on the county website. The public comment period will end April 20, 2022.

Collier County looks forward to keeping you informed as we progress through this project. If you have any comments or questions, please contact us by phone or email at:

Collier Boulevard Widening Project
Bee Thao, P.E., Senior Project Manager,
Collier County Transportation Engineering Division
Phone (239) 252-5844
Bee.Thao@colliercountyFL.gov

Collier Boulevard Bridge Location Study Project
Lorraine Lantz, AICP, Principal Planner,
Collier County Transportation Management Services Department
Phone (239) 252-5779
Lorraine.Lantz@colliercountyFL.gov

Respectfully,

Lorraine M. Lantz, AICP
Principal Planner

Lorraine M. Lantz, AICP
Principal Planner

Collier County Capital Projects, Planning, Impact Fees & Program Management

NOTE: Email Address Has Changed

2685 S. Horseshoe Drive, Suite #103
Naples, FL 34104
Phone: (239) 252-5779
Lorraine.Lantz@CollierCountyFL.gov

Under Florida Law, e-mail addresses are public records. If you do not want your e-mail address released in response to a public records request, do not send electronic mail to this entity. Instead, contact this office by telephone or in writing.

Special Interest Groups and Interested Parties

INTERESTED PARTIES:

BCC:
gjmitchellhouse@centurylink.net; PSpenFla@aol.com; kaydee@tuffnews.com; fespos1957@gmail.com; csimone77@gmail.com; zentiltd@gmail.com; rjefferson@flynaples.com; Dan.Schumacher@colliercountyfl.gov; michael.mcgrath@sierraclub.org; audubon.southwest.florida@gmail.com; mwolok@audubonwe.org; jwraithmell@audubon.org; fta@floridatrail.org; hikerdavid@outlook.com; efleming@defenders.org; southeastoffice@defenders.org; fran.perchick@tnc.org; florida@tnc.org; friends@1000fof.org; info@collierenterprises.com; robm@conservancy.org;

Felicia.Kirby2@jacobs.com; sonal.dodia@jacobs.com; colleen.ross@jacobs.com

CC:
Jay.Ahmad@colliercountyfl.gov; Bee.Thao@colliercountyfl.gov; Trinity.Scott@colliercountyfl.gov; maryjo.brock@colliercountyfl.gov; Connie.Deane@colliercountyfl.gov; Marlene.Messam@colliercountyfl.gov

From:	LantzLorraine
Subject:	[EXTERNAL] Collier Boulevard Widening Project 60 Percent Design Plans and Collier Boulevard Bridge Location Study
Date:	Tuesday, March 22, 2022 3:11:33 PM
Attachments:	Collier Blvd Widening - Public Information Meeting Newsletter.pdf

Dear Interested Party:

Collier County will hold a public information meeting for the Collier Boulevard Widening Project 60 Percent Design Plans and Collier Boulevard Bridge Location Study. The public meeting will be held on **Wednesday, April 6, 2022, from 5 p.m. to 7 p.m. at the Golden Gate Community Center, 4701 Golden Gate Parkway, Naples, FL 34116.** The meeting will be conducted in an informal, open house setting with no formal presentation. Attendees may review the project displays and talk one-on-one with the project team regarding any questions.

The purpose of this meeting is to provide the public with an opportunity to review and comment on the Collier Boulevard Project 60 Percent Design Plans and the Collier Boulevard Bridge Location Study alternatives. Attached is the public information meeting newsletter, which includes a location map for the meeting, project limits and other important information. This newsletter is being sent to all property owners located within 500 feet of the project limits, as well as other public officials, agencies, and other interested parties.

As an alternative to attending the meeting in person, the meeting displays and handouts will be posted on the county's website at www.colliercountyfl.gov/transportationprojects (under "Projects in Design") beginning April 6, 2022. Your input is very important, and we encourage you to share your comments. Comment forms will be available at the public information meeting as well as on the county website. The public comment period will end April 20, 2022.

Collier County looks forward to keeping you informed as we progress through this project. If you have any comments or questions, please contact us by phone or email at:

Collier Boulevard Widening Project
Bee Thao, P.E., Senior Project Manager,
Collier County Transportation Engineering Division
Phone (239) 252-5844
Bee.Thao@colliercountyFL.gov

Collier Boulevard Bridge Location Study Project
Lorraine Lantz, AICP, Principal Planner,
Collier County Transportation Management Services Department
Phone (239) 252-5779
Lorraine.Lantz@colliercountyFL.gov

Respectfully,

Lorraine M. Lantz, AICP
Principal Planner

Lorraine M. Lantz, AICP
Principal Planner

Collier County Capital Projects, Planning, Impact Fees & Program Management

NOTE: Email Address Has Changed

2685 S. Horseshoe Drive, Suite #103
Naples, FL 34104
Phone: (239) 252-5779
Lorraine.Lantz@CollierCountyFL.gov

Under Florida Law, e-mail addresses are public records. If you do not want your e-mail address released in response to a public records request, do not send electronic mail to this entity. Instead, contact this office by telephone or in writing.

INTERESTED PARTIES:

BCC:
btrsweet2@verizon.net; ANBEKE@yahoo.com; acosta-adriana@hotmail.com; agrano@bellsouth.net; Tnis76@gmail.com; duffya18@gmail.com; alicia34120@yahoo.com; lockha@collierschools.com; angeltarpley@gmail.com; arletys1996@yahoo.com; ba1pkrfan@gmail.com; corkeybandit@gmail.com; causerie@aol.com; larrybiela15@gmail.com; wmenaples@gmail.com; bill.gramer@jacobs.com; billnl353@aol.com; poteetproperties@gmail.com; billg@gatorinv.com; nfn23440@naples.net; awp-plastering@comcast.net; bleegruninger@comcast.net; Bcornell@audubonWE.org; info@tropicalenvironmentalconsultants.com; lebrooks@bellsouth.net; rbanderson@napleslaw.com; ccuevasiano@yahoo.com; carmene.cyprien@yahoo.com; chazpot@aol.com; cwilliams7417@yahoo.com; csimone77@gnail.com; Chris@haganeng.com; cindy@carrollandcarroll.com; onehundredpercentrealty@gmail.com; 07bettinger@gmail.com; codiel8@comcast.net; mcurrier@govmserv.com; dan.oberski@trinitycre.com; gdanyocean@aol.com; Dhartley@pen-eng.com; dwhyte@gatorinvestments.com; dhunt.winterisle@gmail.com; Werram@aol.com; david.engelhart@comcast.net; dchml@aol.com; deb12753@aol.com; dkribbs5@aol.com; Pattesvond2@gmail.com; do3stalzer@gmail.com; doteyberg@gmail.com; edwamcel@aol.com; eglisi1972@icloud.com; egch1105@hotmail.com; emreyhs@yahoo.com; e2dreamhomes@gmail.com; netienne@lutgertinsurance.com; rgordillo@outlook.com; ezdreamhomes@gmail.com; felipe.arcila@svn.com; dorongto@yahoo.com; beamoon3@gmail.com; fred@davidsonengineering.com; fred.kermani@creconsultants.com; glopez1916@gmail.com; gfxbeyrent@aol.com; gaylenevasaturo@sbcgolbal.net; grape4486@ahoo.com; dhiranlambert@gmail.com; jrhuttner@gmail.com; cardosoirene@yahoo.com; jackkennedy4@gmail.com; roehand0826@gmail.com; jabaio@comcast.net; wjklugiii@yahoo.com; jaxpomales@comcast.et; pricer@aol.com; jenna@napleschamber.org; jbreining03@msn.com; jericobb@johnvwood.com; jessica.ayerscrane@sharecare.com; jesgettel78@yahoo.com; jessica@davidsonengineering.com; kazimour13@att.net; beautreeclimber@aol.com; colettaj@yahoo.com; jamestduffy@comcast.net; Jrgmsu25@aol.com; jopalev@aol.com; WT4018@hotmail.com; jodi.walborn@sharecare.com; josephgaccetta8102@comcast.net; Tacojoe1@aol.com; ironjoe3@aol.com; jdschmidt@sfwmd.gov; lindavap65@aol.com; JEnglish@barroncollier.com; macdonaldjohnpatrick@gmail.com; josh@davidsonengineering.com; joyca@bellsouth.net; yislei.jd@gmail.com; nester.jimanaz.rivero@gmail.com; jptd22@hotmail.com; jcarlos2670@yahoo.com; uncledave65@yahoo.com; julielunch@gmail.com; justinmessier@gmail.com; karenbishop@pmsnaples.com; drkmthorpe@gmail.com; theseekerhehe@aol.com; lances22@gmail.com; swdouble11@aol.com; ldejohn@johnsoneng.com; lenberlin@comcast.net; lenorawalter@yahoo.com; dhark10172@aol.com; Lindsay.Rodriguez@waldropengineering.com; lkoehler@sfwmd.gov; dlizette@govmserv.com; lfh1016@aol.com; loredanazambon@yahoo.com; luismedinahome@gmail.com; hotrdh@hotmail.com; mavibelearrillo9100@gmail.com; marcoe@prodigy.net; dayelin18@yahoo.com; elietcamejo@yahoo.com; monicaeche73@yahoo.com; mariocaro1969@gmail.com; trandbel@aol.com; matt@pikusproperties.com; cmcmahon@gnfire.org; megan.greer@sharecare.com; megan.mills@dep.states.fl.us; melkaufman3@gmail.com; mbstefanos@comcast.net; michael@napleschamber.org; michelle@naplespathways.org; cepear@live.com; marouey@pga.com; milyduez@aol.com; deb.millsap@healthways.com; ruagardener2@outlook.com; mvalle@pbscontractors.com; nancypayton@fwfonline.org; nevillewilliams@comcast.net; nkouloheras@habitatcollier.org; nicolej@conservancy.org; noelrodriguez33@gmail.com; noralvarez00@hotmail.com; nolvislg77@yahoo.com; orlandolopez1168@gmail.com; gospencer@yahoo.com; pos516@comcast.net; patti.gpi@gmail.com; cathyallen19@comcast.net; stanleydykes@gmail.com; echevepa@collierschools.com; pia.naples@hotmail.com; prisiladr1804@gmail.com; bobmattix@earthlink.net; lgorrostieta@yahoo.com; royalpalmlawn@aol.com; rayoriorden@comcast.net; rreaburn@gmail.com; janellegillum@gmail.com; bud@budsignshop.com; mightpa60@yahoo.com; Rsinger@naplesgov.com; damiana99@msn.com; Rjefferson@flynaples.com; Kribbz42@aol.com; reninvest@comcast.net; reospdwgn42@yahoo.com; herewegrowofnaples@yahoo.com; trandbec@aol.com; russell@social-impact.com; ruth.rich127@gmail.com; ruthlaube@aol.com; rweyer@ree-i.com; scott.hudson@trinitycre.com; sromos1296@hotmail.com; secretary@goldengateisgreat.com; seelgen41@gmail.com;

2238@colliersheriff.org; palace8mama@gmail.com; sharrybee@yahoo.com; scbarnett1@earthlink.net; stephaniebutlerswfl@gmail.com; Leystephen13@yahoo.com; buckeye@aol.com; suebgranny@aol.com; pastorgeorgesluckner@yahoo.com; teddyfairfax@comcast.net; dannyterrero@gmail.com; tfernandez@planningdevelopmentinc.com; Tim.Hancock@stantec.com; tim.steeves@dep.state.fl.us; tinaloj@netscape.com; toddmathes@benderson.com; TL-MAIL@gmail.com; b101535941@gmail.com; val.hofmann@yahoo.com; cvarga@naplesgov.com; vsmith@naplesgov.com; viviana_brnal@hotmail.com; PWhite@porterwright.com; wmenaples@yahoo.com; clapton135@ch.com; wmfsmith1@gmail.com; cdsi2010@yahoo.com; Yenilee0224@gmail.com; mercyt9496@gmail.com; garciairina78@yahoo.com; zfsmith212@gmail.com; zulinar@yahoo.com; zullyruiz@bellsouth.net

Felicia.Kirby2@jacobs.com; sonal.dodia@jacobs.com; colleen.ross@jacobs.com

CC:
Jay.Ahmad@colliercountyfl.gov; Bee.Thao@colliercountyfl.gov; Trinity.Scott@colliercountyfl.gov; maryjo.brock@colliercountyfl.gov; Connie.Deane@colliercountyfl.gov; Marlene.Messam@colliercountyfl.gov

From:	LantzLorraine
Subject:	[EXTERNAL] Collier Boulevard Widening Project 60 Percent Design Plans and Collier Boulevard Bridge Location Study
Date:	Tuesday, March 22, 2022 3:10:00 PM
Attachments:	Collier Blvd Widening - Public Information Meeting Newsletter.pdf

Dear Interested Party:

We are contacting you due to your prior involvement with another study in the vicinity of this project.

Collier County will hold a public information meeting for the Collier Boulevard Widening Project 60 Percent Design Plans and Collier Boulevard Bridge Location Study. The public meeting will be held on **Wednesday, April 6, 2022, from 5 p.m. to 7 p.m. at the Golden Gate Community Center, 4701 Golden Gate Parkway, Naples, FL 34116.** The meeting will be conducted in an informal, open house setting with no formal presentation. Attendees may review the project displays and talk one-on-one with the project team regarding any questions.

The purpose of this meeting is to provide the public with an opportunity to review and comment on the Collier Boulevard Project 60 Percent Design Plans and the Collier Boulevard Bridge Location Study alternatives. Attached is the public information meeting newsletter, which includes a location map for the meeting, project limits and other important information. This newsletter is being sent to all property owners located within 500 feet of the project limits, as well as other public officials, agencies, and other interested parties.

As an alternative to attending the meeting in person, the meeting displays and handouts will be posted on the county's website at www.colliercountyfl.gov/transportationprojects (under "Projects in Design") beginning April 6, 2022. Your input is very important, and we encourage you to share your comments. Comment forms will be available at the public information meeting as well as on the county website. The public comment period will end April 20, 2022.

Collier County looks forward to keeping you informed as we progress through this project. If you have any comments or questions, please contact us by phone or email at:

Collier Boulevard Widening Project
Bee Thao, P.E., Senior Project Manager,
Collier County Transportation Engineering Division
Phone (239) 252-5844
Bee.Thao@colliercountyFL.gov

Collier Boulevard Bridge Location Study Project
Lorraine Lantz, AICP, Principal Planner,
Collier County Transportation Management Services Department
Phone (239) 252-5779
Lorraine.Lantz@colliercountyFL.gov

Respectfully,

Lorraine M. Lantz, AICP
Principal Planner

-

Lorraine M. Lantz, AICP
Principal Planner

Collier County Capital Projects, Planning, Impact Fees & Program Management

NOTE: Email Address Has Changed

2685 S. Horseshoe Drive, Suite #103
Naples, FL 34104
Phone: (239) 252-5779
Lorraine.Lantz@CollierCountyFL.gov

Under Florida Law, e-mail addresses are public records. If you do not want your e-mail address released in response to a public records request, do not send electronic mail to this entity. Instead, contact this office by telephone or in writing.

Mailing Lists

Salutation	Title	First Name	Last Name	Suffix	Title/Position	Agency/Affiliation	Email Address	Address 1	Address 2	City	State	Zip Code	Phone	Source Cont.
The Honorable	Congressman	Mario	Diaz-Balart		U.S. Representative	District 25	chris.sweet@mail.house.gov	4715 Golden Gate Parkway	Suite 1	Naples	FL	34116	239-348-1620	https://www.house.gov/representatives#state-florida
The Honorable	Senator	Ray	Wesley Rodrigues		Florida State Senator	District 27	rodrigues.ray.web@flsenate.gov	2000 Main Street	Suite 401	Fort Myers	FL	33901	239-338-2570	http://www.flsenate.gov/Senators/s27/?Tab=District
The Honorable	Senator	Kathleen	Passidomo		Florida State Senator	District 28	passidomo.kathleen.web@flsenate.gov	3299 Tamiami Trail	Suite 203	Naples	FL	34112	239-417-6205	http://www.flsenate.gov/Senators/s28
The Honorable	Representative	Lauren	Melo		Florida State Representative	District 80	lauren.melo@myfloridahouse.gov	3299 Tamiami Trail	Suite 212	Naples	FL	34112	239-417-6270	https://www.myfloridahouse.gov/Sections/Representatives/details.aspx?MemberId=4784&SessionId=93
The Honorable	Clerk of Court	Crystal	Kinzel		Clerk of Court		crystal.kinzel@colliercleric.com	3315 Tamiami Trail East	Suite 102	Naples	FL	34112	239-252-2646	contacted courthouse
		Mike	Sheffield		Director - Community Relations and Outreach of the Collier County Clerk of		Mike.Sheffield@CollierClerk.com	3315 Tamiami Trail East	Suite 102	Naples	FL	34112	239-252-6879	contacted courthouse
The Honorable	Commissioner	Rick	LoCastro		Collier County Commissioner	District 1	Rick.LoCastro@colliercountyfl.gov	3299 Tamiami Trail East	Suite 303	Naples	FL	34112	239-252-8601	Board of County Commissioners | Collier County, FL (colliercountyfl.gov)
		Aixa	Capizzi		Executive Coordinator to Rick LoCastro	District 1	Aixa.Capizzi@colliercountyfl.gov	3299 Tamiami Trail East	Suite 303	Naples	FL	34112		Board of County Commissioners | Collier County, FL (colliercountyfl.gov)
The Honorable	Commissioner	Andy	Solis	Esq.	Collier County Commission Chairman	District 2	Andy.Solis@colliercountyfl.gov	3299 Tamiami Trail East	Suite 303	Naples	FL	34112	239-252-8602	Board of County Commissioners | Collier County, FL (colliercountyfl.gov)
		Angela	Goodner		Commissioner Aide to Andy Solis	District 2	Angela.Goodner@colliercountyfl.gov	3299 Tamiami Trail East	Suite 303	Naples	FL	34112		Board of County Commissioners | Collier County, FL (colliercountyfl.gov)
The Honorable	Commissioner	Burt	Saunders		Collier County Commissioner	District 3	Burt.Saunders@colliercountyfl.gov	3299 Tamiami Trail East	Suite 303	Naples	FL	34112	239-252-8603	Board of County Commissioners | Collier County, FL (colliercountyfl.gov)
		Dave	Lykins		Commissioner Aide to Burt Saunders	District 3	Dave.Lykins@colliercountyfl.gov	3299 Tamiami Trail East	Suite 303	Naples	FL	34112		Board of County Commissioners | Collier County, FL (colliercountyfl.gov)
The Honorable	Chairman	Penny	Taylor		Collier County Commissioner	District 4	Penny.Taylor@colliercountyfl.gov	3299 Tamiami Trail East	Suite 303	Naples	FL	34112	239-252-8604	Board of County Commissioners | Collier County, FL (colliercountyfl.gov)
		Sherry	Greco		Commissioner Aide to Penny Taylor	District 4	Sherry.Greco@colliercountyfl.gov	3299 Tamiami Trail East	Suite 303	Naples	FL	34112		Board of County Commissioners | Collier County, FL (colliercountyfl.gov)
The Honorable	Vice Chairman	William	McDaniel	Jr.	Collier County Commission Vice Chairman	District 5	Bill.McDaniel@colliercountyfl.gov	3299 Tamiami Trail East	Suite 303	Naples	FL	34112	239-252-8605	Board of County Commissioners | Collier County, FL (colliercountyfl.gov)
		Sue	Filson		Commissioner Aide to William McDaniel	District 5	Sue.Filson@colliercountyfl.gov	3299 Tamiami Trail East	Suite 303	Naples	FL	34112		Board of County Commissioners | Collier County, FL (colliercountyfl.gov)
The Honorable	Property Appraiser	Abe	Skinner	CFA	Property Appraiser	Collier County	webinfo@collierappraiser.com	4715 Golden Gate Parkway		Naples	FL	34116	239-348-0246	http://www.collierappraiser.com/index.html?ref=/default.asp&ccpaver=1710181149&dl=yes&search.asp
The Honorable	Supervisor of Elections	Jennifer	Edwards		Supervisor of Elections	Collier County	SupervisorOfElections@CollierCountyfl.Gov	3750 Enterprise Avenue		Naples	FL	34104	239-252-8683	https://www.colliervotes.com/
The Honorable	Board Member	Jory	Westberry	Dr.	Collier County School Board Member	District 1	WestbeJo@collierschools.com	5775 Osceola Trail		Naples	FL	34109	239-377-0489	https://www.collierschools.com/Page/326
The Honorable	Vice Chairman	Stephanie	Lucarelli		Collier County School Board Member	District 2	lucars@collierschools.com	5775 Osceola Trail		Naples	FL	34109	239-377-0485	https://www.collierschools.com/Page/326
The Honorable	Board Member	Jen	Mitchell		Collier County School Vice Chair	District 3	mitchj3@collierschools.com	5775 Osceola Trail		Naples	FL	34109	239-377-0491	https://www.collierschools.com/Page/326
The Honorable	Board Member	Erick	Carter		Collier County School Board Chair	District 4	cartee1@collierschools.com	5775 Osceola Trail		Naples	FL	34109	239-377-0485	https://www.collierschools.com/Page/326
The Honorable	Chairman	Roy	Terry		Collier County School Board Member	District 5	terryro@collierschools.com	5775 Osceola Trail		Naples	FL	34109	239-377-0485	https://www.collierschools.com/Page/326
The Honorable	Sheriff	Kevin	Rambosk		County Sheriff	Collier County	sheriff@colliersheriff.org	3319 Tamiami Trail East	Bldg. J	Naples	FL	34112	239-774-4434	Collier County, FL Sheriff | Sheriff Kevin J Rambosk, Naples FL (colliersheriff.org)

Elected Officials Total Emails Sent = 24

First Name	Last Name	Title/Position	Agency/Affiliation	Email Address	Address 1	Address 2	City	State	Zip Code	Phone	Source
John	Tupy	Fish & Wildlife Biologist	U.S. Department of the Interior, U.S. Fish & Wildlife Service, East Region	john_tupy@fws.gov	1849 C Street NW		Washington DC		20240		https://www.fws.gov/southeast/
Portia	Sapp	Director of Aquaculture	Florida Department of Agriculture and Consumer Services	Portia.Sapp@freshfromflorida.com	600 S Calhoun St	Ste. 217	Tallahassee	FL	32399	(850) 617-7600	https://www.fdacs.gov/Divisions-Offices/Aquaculture
Kelly	Friend	Agricultural Environmental Services Director	Florida Department of Agriculture and Consumer Services	AESCares@FDACS.gov	3125 Conner Blvd.	Ste. E	Tallahassee	FL	32399	(850) 617-7900	https://www.fdacs.gov/Divisions-Offices/Agricultural-Environmental-Services
Barbara	Powell	Community Planning	Florida Department of Economic Opportunity	barbara.powell@deo.myflorida.com							https://floridajobs.org/community-planning-and-development/programs/staff-directory
Samantha	Browne	Chief	Florida Department of Environmental Protection, Office of Greenways and Trails	samantha.browne@dep.state.fl.us	3900 Commonwealth Blvd.	Mail Station 795	Tallahassee	FL	32399	(850) 245-2076	https://floridadep.gov/parks/ogt/content/contacts
Kalina	Warren	Environmental Administrator - DEAR	Florida Department of Environmental Protection, Division of Environmental Assessment and Restoration	Kalina.Warren@FloridaDEP.gov	2295 Victoria Ave	Suite 364, P.O. Box 2549	Fort Myers	FL	33902	407-897-4177	https://floridadep.gov/south/sd-director
Jon	Iglehart	Director of District Management	Florida Department of Environmental Protection, South District	Jon.Iglehart@FloridaDEP.gov	2295 Victoria Ave	Suite 364, P.O. Box 2549	Fort Myers	FL	33902	239-344-5651	https://floridadep.gov/south/sd-director
Megan	Mills	Program Administrator	Florida Department of Environmental Protection, South District - Permitting and Engineering	Corrected: Megan.Mills@dep.state.fl.us	2295 Victoria Ave.	Suite 364, P.O. Box 2549	Fort Myers	FL	33902	239-344-5670	https://floridadep.gov/south/sd-director
Terry	Gilbert	Wildlife Biologist	Florida Fish and Wildlife Conservation Commission	terry.gilbert@myfwc.com							https://myfwc.com/
Allie	McCue	Southwest Region Director	Florida Fish and Wildlife Conservation Commission	Allie.McCue@MyFWC.com	3900 Drane Field Road		Lakeland	FL	33811	(863) 648-3200	https://myfwc.com/about/inside-fwc/sw/
John	Wrublik	Planning and Resource Conservation,	US Fish and Wildlife Service	john_wrublik@fws.gov						(772) 469-4282	https://www.fws.gov/verobeach/StaffDirectory.html
Melinda	Parrott	Lead Project Manager	South Florida Water Management District	mparrott@sfwmd.gov	3301 Gun Club Road		West Palm Beach	FL	33406	(561) 682-6324	https://www.sfwmd.gov/user/1522
Brad	Jackson	Principal Engineer	South Florida Water Management District - Big Cypress Basin	brjackso@sfwmd.gov	3301 Gun Club Road		West Palm Beach	FL	33406	(239) 263-7615	https://www.sfwmd.gov/contact/employee-search
Anne	Mullins	THPO Director	Seminole Tribe of Florida	annemullins@semtribe.com	30290 Josie Billie Highway	PMB 1004	Clewiston	FL	33440	(863) 983-6549	http://www.stofthpo.com/Contact-Us-Seminole-Tribe-FL-Tribal-Historic-Preservation-Office.html
Lauren	Peters		Florida Department of Transportation, District One	Lauren.Peters@dot.state.fl.us						863-519-2515	http://411.myflorida.com/apps/411/tel411.public_employee.employee_search
Christopher	Simpron		Florida Department of Transportation, District One	Christopher.Simpron@dot.state.fl.us						863-519-2343	http://411.myflorida.com/apps/411/tel411.public_employee.employee_search
Vitoria	Peters		Florida Department of Transportation, District One	Victoria.Peters@dot.state.fl.us						239-225-1974	http://411.myflorida.com/apps/411/tel411.public_employee.employee_search
Richard	Oujevolk		Florida Department of Transportation, District One	Richard.Oujevolk@dot.state.fl.us						863-519-2293	http://411.myflorida.com/apps/411/tel411.public_employee.employee_search
Jonathan	Bennett		Florida Department of Transportation, District One	Jonathon.Bennett@dot.state.fl.us						863-519-2805	http://411.myflorida.com/apps/411/tel411.public_employee.employee_search

Agencies Total Emails Sent = 19

Salutation	First Name	Last Name	Suffix	Title/Position	Agency/Affiliation	Email Address	Source
Mr.	Mark	Isackson		County Manager	Collier County	Mark.Isackson@colliercountyfl.gov	https://www.colliercountyfl.gov/your-government/divisions-a-e/county-manager-s-office/contact-the-county-manager
Ms.	Amy	Patterson		Deputy County Manager	Collier County	Amy.Patterson@colliercountyfl.gov	https://www.colliercountyfl.gov/your-government/divisions-a-e/county-manager-s-office/deputy-county-manager
Mr.	James	French		Deputy Department Head	Collier County Growth Management Department	James.French@colliercountyfl.gov	https://www.colliercountyfl.gov/your-government/departments/growth-management-department/gmd-deputy-department-head-james-c-french
Ms.	Trinity	Scott		Deputy Department Head	Collier County Growth Management Department	trinity.scott@colliercountyfl.gov	
	Jaime	Cook		Director	Collier County Growth Management Department, Development Review Division	Jaime.Cook@colliercountyfl.gov	https://www.colliercountyfl.gov/your-government/divisions-f-r/operations-regulatory-management/contact-information
Mr.	Ken	Kovensky		Division Director	Collier County Growth Management Department, Operations & Regulatory Management Division	Ken.Kovensky@colliercountyfl.gov	https://www.colliercountyfl.gov/your-government/divisions-f-r/operations-regulatory-management/contact-information
	Michael	Bosi		Division Director	Collier County Growth Management Department, Zoning Division	Michael.Bosi@colliercountyfl.gov	https://www.colliercountyfl.gov/your-government/divisions-f-r/operations-regulatory-management/contact-information
Mr.	Matthew	McLean		Director	Public Utilities Department	Matthew.Mclean@colliercountyfl.gov	https://www.colliercountyfl.gov/your-government/divisions-a-e/county-manager-s-office/county-departments-and-divisions
Ms.	Lorraine	Lantz		Principal Planner	Collier County Growth Management Department, Capital Project Planning, Impact Fees & Program Management Div - Transportation Planning	Lorraine.Lantz@colliercountyfl.gov	https://www.colliercountyfl.gov/your-government/divisions-s-z/transportation-planning
Mr.	Michael	Sawyer		Principal Planning - Traffic Calming	Collier County Growth Management Department, Capital Project Planning, Impact Fees & Program Management Div - Transportation Planning	Michael.Sawyer@colliercountyfl.gov	https://www.colliercountyfl.gov/your-government/divisions-s-z/transportation-planning
Mr.	Richard	Miller	P.E.	Principal Project Manager	Collier County Growth Management Department, Capital Project Planning, Impact Fees & Program Management Div - Stormwater Management	richard.miller@colliercountyfl.gov	https://www.colliercountyfl.gov/your-government/divisions-s-z/stormwater-management/contact-stormwater-management
Mr.	Michael	Studney				michael.studney@colliercountyfl.gov	email
Mr.	Gene	Shue		Director	Collier County Growth Mang Dpt. Operations Support Division	Gene.Shue@colliercountyfl.gov	https://www.colliercountyfl.gov/your-government/divisions-a-e/county-manager-s-office/county-departments-and-divisions
Mr.	Gerald	Kurtz	P.E.	Director	Collier County Growth Management Department, Road Maintenance Division	Gerald.Kurtz@colliercountyfl.gov	https://www.colliercountyfl.gov/your-government/divisions-a-e/county-manager-s-office/county-departments-and-divisions
Mr.	Jay	Ahmad	P.E.	Director	Collier County Growth Management Department, Transportation Engineering Division	Jay.Ahmad@colliercountyfl.gov	https://www.colliercountyfl.gov/your-government/divisions-a-e/county-manager-s-office/county-departments-and-divisions
	Marlene	Messam	P.E.	Principal Project Manager	Collier County Growth Management Department, Transportation Engineering Division, Roadway & Bridge	Marlene.Messam@colliercountyfl.gov	https://www.colliercountyfl.gov/home/showpublisheddocument/75014/637674696824430000
Mr.	Robert	Bosch		Right-of-Way Manager	Collier County Growth Management Department, Transportation Engineering Division - Right of-Way Acquisition	Robert.Bosch@colliercountyfl.gov	https://www.colliercountyfl.gov/your-government/divisions-s-z/transportation-engineering-division/contact-us
	Steve	Ritter		Construction Manager	Collier County Growth Management Department, Transportation Engineering Division - Road Construction/CEI	Steve.Ritter@colliercountyfl.gov	https://www.colliercountyfl.gov/your-government/divisions-s-z/transportation-engineering-division/contact-us
Mr.	Anthony	Khawaja	P.E.	Chief Engineer	Collier County Growth Management Department, Transportation Engineering Div - Traffic Operations	Anthony.Khawaja@colliercountyfl.gov	
	Pamela	Wilson		Operations Coordinator	Collier County Growth Management Department, Transportation Engineering Division - Traffic Ops	Pamela.Wilson@colliercountyfl.gov	https://www.colliercountyfl.gov/your-government/divisions-s-z/transportation-engineering-division/contact-us
Mr.	George	Yilmaz	Ph.D., P.E., P.H., R.E.P.	Department Head	Collier County Public Utilities Department	George.Yilmaz@Colliercountyfl.gov	https://www.colliercountyfl.gov/your-government/divisions-a-e/county-manager-s-office/county-departments-and-divisions
Mr.	Tom	Chmelik		Division Director	Collier County Public Utilities Department, Engineering and Project Management Division	Tom.Chmelik@colliercountyfl.gov	https://www.colliercountyfl.gov/your-government/divisions-a-e/county-manager-s-office/county-departments-and-divisions
Ms.	Kari	Hodgson		Director	Collier County Public Utilities Department, Engineering and Project Management Division	Kari.Hodgson@colliercountyfl.gov	https://www.colliercountyfl.gov/your-government/divisions-a-e/county-manager-s-office/county-departments-and-divisions
Mr.	Steve	Messner		Division Director	Collier County Public Utilities Department, Solid & Hazardous Waste Management Division	Steve.Messner@colliercountyfl.gov	https://www.colliercountyfl.gov/your-government/divisions-a-e/county-manager-s-office/county-departments-and-divisions
Mr.	Beth	Johnssen		Division Director	Collier County Public Utilities Department, Wastewater Division	Beth.Johnssen@colliercountyfl.gov	https://www.colliercountyfl.gov/your-government/divisions-a-e/county-manager-s-office/county-departments-and-divisions
Mr.	Jack	McKenna	P.E.	Engineering Manager	Collier County Growth Management Department, Development Review Division	Jack.McKenna@colliercountyfl.gov	https://www.colliercountyfl.gov/your-government/divisions-f-r/operations-regulatory-management/contact-information
	Cormac	Giblin		Planning Manager	Collier County Growth Management Department, Development Review, Planning Review	Cormac.Giblin@colliercountyfl.gov	https://www.colliercountyfl.gov/your-government/divisions-f-r/operations-regulatory-management/contact-information
Ms.	Alicia	Humphries		Senior Site Plans Reviewer (ROW)	Collier County Growth Management Department, Development Review, Engineering Review	alicia.humphries@colliercountyfl.gov	https://www.colliercountyfl.gov/your-government/divisions-f-r/operations-regulatory-management/contact-information
Mr.	Brett	Rosenblum		Principal Project Manager	Collier County Growth Management Department, Development Review, Engineering Review	brett.rosenblum@colliercountyfl.gov	https://www.colliercountyfl.gov/your-government/divisions-f-r/operations-regulatory-management/contact-information
	Kirsten	Wilkie		Manager Environmental Services	Collier County Growth Management Department, Development Review, Environmental Planning & Review	kirsten.wilkie@colliercountyfl.gov	https://www.colliercountyfl.gov/your-government/divisions-f-r/operations-regulatory-management/contact-information
Mr.	Dan	Summers		Director	Collier County Bureau of Emergency Services Div	Dan.Summers@colliercountyfl.gov	https://www.colliercountyfl.gov/your-government/divisions-a-e/bureau-of-emergency-services
Ms.	Tabitha	Butcher		Chief	Collier County Emergency Medical Services Div	Tabitha.Butcher@colliercountyfl.gov	https://www.colliercountyfl.gov/your-government/divisions-a-e/county-manager-s-office/county-departments-and-divisions
	John	Mullins		Director	Collier County Communications, Government & Public Affairs	John.Mullins@colliercountyfl.gov	
Ms.	Deborah	Curry		All departments under the Board of County Commissioners & County Manager	Collier County Administrative Services Department - Communication & Customer Relations Division	deborah.curry@colliercountyfl.gov	https://www.colliercountyfl.gov/your-government/divisions-a-e/communication-customer-relations-division/media-center/media-contacts
Ms.	Connie	Deane		Community Liaison	Collier County Growth Management Department, Operations Support Division - Community and Media Relations Section	Connie.Deane@colliercountyfl.gov	https://www.colliercountyfl.gov/your-government/system-pages/search-results?q=connie%20deane
Ms.	Heather	Meyer		Coordinator	Collier County Growth Management Department, Operations Support Dvision - Title VI/Nondiscrimination Policy and ADA Compliance	Heather.Meyer@colliercountyfl.gov	https://www.colliercountyfl.gov/your-government/departments/growth-management-department/title-vi-nondiscrimination-policy-and-ada-compliance
Mr.	Omar	DeLeon		Public Transit Manager	Collier Area Transit (CAT)	Omar.Deleon@colliercountyfl.gov	Golden Gates Complete Streets Public Outreach Contacts
Mr.	Thomas	Eastman		Planning Commissioner - School Board	Collier County Zoning Services - Planning Commission (CPCC)	eastmath@collierschools.com	https://www.colliercountyfl.gov/your-government/divisions-s-z/zoning-division/zoning-services-section/collier-county-planning-commission-ccpc
Mr.	Chad	Oliver		Executive Director	Collier County Public Schools - Communications and Community Engagement	oliver@collierschools.com	https://www.collierschools.com/Page/374
	Daniel	Rodriguez		Department Head	Collier County Public Services Department	Daniel.Rodriguez@colliercountyfl.gov	Lorraine Lantz Org Chart
Ms.	Kim	Grant		Division Director	Collier County Public Services Department, Operations & Veteran Services Division	Kimberley.Grant@colliercountyfl.gov	https://www.colliercountyfl.gov/your-government/divisions-a-e/county-manager-s-office/county-departments-and-divisions
Mr.	Barry	Williams		Division Director	Collier County Public Services Department, Parks and Recreation Division	Barry.Williams@colliercountyfl.gov	https://www.colliercountyfl.gov/home/showdocument?id=47378
Ms.	Michelle	Edwards-Arnold		Division Director	Collier County Public Services Department, Public Transit & Neighborhood Enhancement Division	Michelle.Arnold@colliercountyfl.gov	https://www.colliercountyfl.gov/your-government/divisions-f-r/public-transit-neighborhood-enhancement/our-staff
	Twyla	Leigh		Division Director	Collier County Public Services Department, University Extension Service Division	Twyla.Leigh@colliercountyfl.gov	https://www.colliercountyfl.gov/your-government/divisions-a-e/county-manager-s-office/county-departments-and-divisions
Ms.	Karen	Homiak		Planning Commissioner - District 1, Vice-Chair	Collier County Zoning Services - Planning Commission (CPCC)	Karen.Homiak@colliercountyfl.gov	https://www.colliercountyfl.gov/your-government/divisions-s-z/zoning-division/zoning-services-section/collier-county-planning-commission-ccpc
Mr.	Christopher	Vernon		Planning Commissioner - District 2	Collier County Zoning Services - Planning Commission (CPCC)	christopher.vernon@colliercountyfl.gov	https://www.colliercountyfl.gov/your-government/divisions-s-z/zoning-division/zoning-services-section/collier-county-planning-commission-ccpc
Mr.	Karl	Fry		Planning Commissioner - District 3, Secretary	Collier County Zoning Services - Planning Commission (CPCC)	karl.fry@colliercountyfl.gov	https://www.colliercountyfl.gov/your-government/divisions-s-z/zoning-division/zoning-services-section/collier-county-planning-commission-ccpc
Mr.	Edwin	Fryer		Planning Commissioner - District 4, Chair	Collier County Zoning Services - Planning Commission (CPCC)	EdwinFryer@colliergov.net	https://www.colliercountyfl.gov/your-government/divisions-s-z/zoning-division/zoning-services-section/collier-county-planning-commission-ccpc
Mr.	Robert	Klucik Jr.		Planning Commissioner - District 5	Collier County Zoning Services - Planning Commission (CPCC)	robert.klucik@colliercountyfl.gov	https://www.colliercountyfl.gov/your-government/divisions-s-z/zoning-division/zoning-services-section/collier-county-planning-commission-ccpc
Mr.	Joseph	Schmitt		Planning Commissioner - At-Large Environmental	Collier County Zoning Services - Planning Commission (CPCC)	JosephSchmitt@colliergov.net	https://www.colliercountyfl.gov/your-government/divisions-s-z/zoning-division/zoning-services-section/collier-county-planning-commission-ccpc
Mr.	Paul	Shea		Planning Commissioner - At-Large Environmental	Collier County Zoning Services - Planning Commission (CPCC)	paul.shea@colliercountyfl.gov	https://www.colliercountyfl.gov/your-government/divisions-s-z/zoning-division/zoning-services-section/collier-county-planning-commission-ccpc
Mr.	Ray	Bellows		Planning Commissioner - County Liaison	Collier County Zoning Services - Planning Commission (CPCC)	Ray.Bellows@colliercountyfl.gov	https://www.colliercountyfl.gov/your-government/divisions-s-z/zoning-division/zoning-services-section/collier-county-planning-commission-ccpc
Mr.	J Nolan	Sapp		Fire Chief	Greater Naples Fires Rescue District	nsapp@gnfire.org	https://www.greaternaplesfire.org/about-us/command-staff/
Ms.	Margaret A.	Wuerstle		Executive Director	Southwest Florida Regional Planning Council	mwuerstle@swfrpc.org	http://www.flregionalcouncils.org/directory/
Mr.	Michael	Dalby	IOM, CCE	President and CEO	The Greater Naples Chamber of Commerce	michael@napleschamber.org	https://www.napleschamber.org/our-team.html
Ms.	Anne	McLaughlin		Executive Director	Collier MPO	Anne.McLaughlin@colliercountyfl.gov	https://www.colliermpo.org/staff/
Ms.	Brandy	Otero		Senior Planner	Collier MPO	Brandy.Otero@colliercountyfl.gov	https://www.colliermpo.org/staff/
Lt.	Thad	Rhodes		District 4 Lieutenant	Collier County Sheriffs Office	Thad.Rhodes@colliersheriff.org	https://www.colliersheriff.org/my-ccso/patrol-districts
Mr.	Geoffrey	Willig		County Liaison	Golden Gate City Economic Developmet Zone Advisory Board	Geoffrey.Willig@CollierCountyFl.Gov	https://www.colliercountyfl.gov/government/advisory-boards-and-authorities/golden-gate-city-economic-development-zone-advisory-board
Mr.	Bee	Thao	P.E.	Senior Project Manager	Collier County Growth Management Department, Transportation Engineering Division, Roadway & Bridge	bee.thao@colliercountyfl.gov	https://colliercountyredesign.prod.govaccess.org/government/growth-management/divisions/transportation-engineering-division/contact-us
Mr.	David	Anthony		Site Plans Reviewer	Collier County Growth Management Department	DavidAnthony@colliergov.net	Golden Gates Complete Streets Public Outreach Contacts
	Dora	Carrillo		Accounting Technician	Collier County Government	DoraCarrillo@colliergov.net	Golden Gates Complete Streets Public Outreach Contacts
Mr.	Eric	Johnson		Principal Planner	Collier County Growth Management Department, Zoning Division	eric.johnson@colliercountyfl.gov	Golden Gates Complete Streets Public Outreach Contacts
Ms.	Cristina	Perez		Senior Investigator	Collier County Government, Code Enforcement Department	CristinaPerez@colliergov.net	Golden Gates Complete Streets Public Outreach Contacts

Appointed Total Emails Sent = 64

First Name	Last Name	Title/Position	Agency/Affiliation	Email Address	Address 1	Address 2	City	State	Zip Code	Phone	Source
Patricia	Spencer	Chair	Golden Gate Beautification Advisory Committee (MSTU)	PSpenFla@aol.com	8300 Radio Road		Naples	FL	34104	(239) 252-5840	Golden Gate Beautification Advisory Committee | Collier PTNE Collier PTNE
Kaydee	Tuff	Board Member	Golden Gate City Economic Development Zone Advisory Board	kaydee@tuffnews.com	3299 Tamiami Trail E	Suite 202	Naples	FL	34112	(239) 398-1748	https://www.colliercountyfl.gov/government/advisory-boards-and-authorities/golden-gate-city-economic-
Frank	Esposito	Board Member	Golden Gate City Economic Development Zone Advisory Board	fespos1957@gmail.com	3299 Tamiami Trail E	Suite 202	Naples	FL	34112	(978) 697-6431	
Christine	Simone	Board Member	Golden Gate City Economic Development Zone Advisory Board	csimone77@gmail.com	3299 Tamiami Trail E	Suite 202	Naples	FL	34112	206-6656	
Cecilia	Zenti	Board Member	Golden Gate City Economic Development Zone Advisory Board	zentiltd@gmail.com	3299 Tamiami Trail E	Suite 202	Naples	FL	34112	(515) 710-3574	
Ronald	Jefferson	Board Member	Golden Gate City Economic Development Zone Advisory Board	rjefferson@flynaples.com	3299 Tamiami Trail E	Suite 202	Naples	FL	34112	643-1943	
Dan	Schumacher		Golden Gate MSTU	Dan.Schumacher@colliercountyfl.gov	8300 Radio Road		Naples	FL	34104	(239) 252-5775	Golden Gate City Economic Development Zone Advisory Board | Collier County, FL (govaccess.org)
Michael	McGrath	Chair	Sierra Club, South Florida Regional Office	michael.mcgrath@sierraclub.org	2022 Hendry Street	Suite 250	Fort Myers	FL	33901	(239) 208-7182	https://www.sierraclub.org/florida/contact
Gerri	Reaves	President	Audubon Corkscrew Swamp Sanctuary	audubon.southwest.florida@gmail.com	375 Sanctuary Road		Naples	FL	34120	(239) 348-9151	https://www.audubonswfl.org/governance
Ted	Rodman	Executive Director	Audubon of the Western Everglades	tr@audubonwe.org	added after first email notification went out						
Julie	Wraithmell	Executive Director	Audubon of Florida	jwraithmell@audubon.org	4500 Biscayne Blvd.	Suite 350	Miami	FL	33137	(305) 371-6399	http://fl.audubon.org/about-us/staff-directory
			Florida Trail Association	fta@floridatrail.org	1050 NW 2nd Street	Suite A	Gainesville	FL	32601	(352) 378-8823	https://www.floridatrail.org
David	Waldrop	President	Florida Trail Association	hikerdavid@outlook.com	1050 NW 2nd Street	Suite A	Gainesville	FL	32601	(352) 378-8823	https://www.floridatrail.org/about-us/ourboard/
Elizabeth	Flemming	Senior Florida Representative	Defenders of Wildlife - Florida	efleming@defenders.org	1 Rankin Ave.	Second Floor	Asheville	NC	28801	(727) 823-3888	https://defenders.org/southeast/defenders-southeast
Ben	Prater	Southeast Program Director	Defenders of Wildlife	southeastoffice@defenders.org	1 Rankin Avenue	2nd Floor	Asheville	NC	28801	(828) 412-0980	https://defenders.org/staff/ben-prater
Temperince	Morgan	Executive Director	The Nature Conservancy, Florida Chapter	fran.perchick@tnc.org	2500 Maitland Center Pkwy	Suite 311	Maitland	FL	32751	(407) 682-3664	https://www.nature.org/en-us/about-us/who-we-are/our-people/temperince-morgan/
			The Nature Conservancy, Florida Chapter	florida@tnc.org	2500 Maitland Center Pkwy	Suite 311	Maitland	FL	32751	(407) 682-3664	https://www.nature.org/en-us/about-us/where-we-work/united-states/florida/
Paul	Owens	President	1000 Friends of Florida	friends@1000fof.org	308 North Monroe Street		Tallahassee	FL	32301	(850) 222-6277	https://1000fof.org/about/staff/
Christian	Spilker	Chief Executive Officer	Collier Enterprises	info@collierenterprises.com	2550 Goodlette Road North	Suite 100	Naples	FL	34103		http://www.collierenterprises.com/index.php?page=team
Rob	Moher	President and CEO	Conservancy of Southwest Florida	robm@conservancy.org	1495 Smith Preserve Way		Naples	FL	34102	(239) 403-4210	https://conservancy.org/about/staff/
Gary and Joar	Mitchell	Homeowner	Homeowner	gjmitchellhouse@centurylink.net	3899 27th Ave SW		Naples	FL	34117		contacted Lorraine - also located within 500' buffer
Interested Parties Total Emails Sent = 21											

First Name	Last Name	Email Address
A	Sibson	btrsweet2@verizon.net
A. and E.	Kennedy	ANBEKE@yahoo.com
Adriana	Acosta	acosta-adriana@hotmail.com
Al	Granovsky	agrano@bellsouth.net
Alan	Laeffer	Tnis76@gmail.com
Alice	Duffy	duffya18@gmail.com
Alicea	Grucia	alicia34120@yahoo.com
Amy Taylor	Lockhart	lockha@collierschools.com
Angel	Tarpley	angeltarpley@gmail.com
Arnaldo	Gome	arletys1996@yahoo.com
Barb	Anderson	ba1pkrfan@gmail.com
Betty	Fabian	corkeybandit@gmail.com
Beverly	Maranto	causerie@aol.com
Larry	Biela	larrybiela15@gmail.com
Bill	Arthur	wmenaples@gmail.com
Bill	Gramer	bill.gramer@jacobs.com
Bill	Nlutting	billnl353@aol.com
Bill	Poteet	poteetproperties@gmail.com
		billg@gatorinv.com
Bob and Joyce	Curlew	nfn23440@naples.net
Bob	Williams	awp-plastering@comcast.net
Bobby Lee	Davenport	bleegruninger@comcast.net
Brad	Cornell	Bcornell@audubonWE.org
Brooke	Hollander	info@tropicalenvironmentalconsultants.com
Larry	Brooks	lebrooks@bellsouth.net
Bruce	Anderson	rbanderson@napleslaw.com
Carlos	Cuevas	ccuevasiano@yahoo.com
Carmene	Cyprien	carmene.cyprien@yahoo.com
Charles	Potzka	chazpot@aol.com
Cheryl	Williams	cwilliams7417@yahoo.com
Chris	Simone	csimone77@gnail.com
Christopher	Hagan	Chris@haganeng.com
Cindy	Carroll	cindy@carrollandcarroll.com
Clark	Pear	onehundredpercentrealty@gmail.com
Connie	Bettinger	07bettinger@gmail.com
Connie	JoDimond	codiel8@comcast.net
Mike	Currier	mcurrier@govmserv.com
Dan	O'berski	dan.oberski@trinitycre.com
Daniel	Garcia	gdanyocean@aol.com
Daniel	Hartley	Dhartley@pen-eng.com
Daniel	Whyte	dwhyte@gatorinvestments.com
Dave Hunt	Hunt	dhunt.winterisle@gmail.com
Dave	Marren	Werram@aol.com
David	Engelhart	david.engelhart@comcast.net
David	Harvey	dchml@aol.com
Debbie	Mordowanel	deb12753@aol.com
Debra	Kribbs	dkribbs5@aol.com

Denise	H	Pattesvond2@gmail.com
Dennis	Stalzar	do3stalzer@gmail.com
Dorothy	Eyberg	doteyberg@gmail.com
Ed & Nancy	McElaney	edwamcel@aol.com
Eglis	Morales	eglisi1972@icloud.com
Elizabeth	Guiterrez	egch1105@hotmail.com
Emilia	Reyes	emreyhs@yahoo.com
Enrique	Zabala	e2dreamhomes@gmail.com
Norma	Etienne	netienne@lutgertinsurance.com
Evelyn	Gordillo	rgordillo@outlook.com
Evrique	Z	ezdreamhomes@gmail.com
Felipe	Arcilla	felipe.arcila@svn.com
Ron and	Fewkes	dorongto@yahoo.com
Frank	Thorpe	beamoon3@gmail.com
Fred	Hood	fred@davidsonengineering.com
Fred	Kermani	fred.kermani@creconsultants.com
G.	Rodreguez	glopez1916@gmail.com
Garrett	Beyrent	gfxbeyrent@aol.com
Gaylene	Vasaturo	gaylenevasaturo@sbcgolbal.net
Grace	Pinedo	grape4486@ahoo.com
Hiran	Lambert	dhiranlambert@gmail.com
John	Huttner	jrhuttner@gmail.com
Irene and Jose	Cardoso	cardosoirene@yahoo.com
Jack	Kennedy	jackkennedy4@gmail.com
Roehand Jean	Jaqus	roehand0826@gmail.com
James	Baio	jabaio@comcast.net
James	Klug	wjklugiii@yahoo.com
Jax	Pomales	jaxpomales@comcast.et
Jeff and Tammy	Price	pricer@aol.com
Jenna	Buzzacco-Foers	jenna@napleschamber.org
Jennifer	Breining	jbreining03@msn.com
Jeri	Cobb	jericobb@johnvwood.com
Jessica	Ayerscrane	jessica.ayerscrane@sharecare.com
Jessica	Gettel	jesgettel78@yahoo.com
Jessica	Harrelson	jessica@davidsonengineering.com
Jim and Theresa	Kazimour	kazimour13@att.net
Jim	Beauchamp	beautreeclimber@aol.com
Jim	Coletta	colettaj@yahoo.com
Jim	Duffy	jamestduffy@comcast.net
Jim	Goulding	Jrgmsu25@aol.com
Joanne and Alan	Audet	jopalev@aol.com
Joanne	Doran	WT4018@hotmail.com
Jodi	Walborn	jodi.walborn@sharecare.com

Joe and Carolyn	Gaccetta	josephgaccetta8102@comcast.net
Joe	Arciere	Tacojoe1@aol.com
Joe	Bonness	ironjoe3@aol.com
Joe	Schmidt	jdschmidt@sfwmd.gov
John and Linda		lindavap65@aol.com
John	English	JEnglish@barroncollier.com
John	Mcdonald	macdonaldjohnpatrick@gmail.com
Josh	Fruth	josh@davidsonengineering.com
Joyce	Abernathy	joyca@bellsouth.net
Juan	Dominguez	yislei.jd@gmail.com
Juan	Jimenez	nester.jimanaz.rivero@gmail.com
Juan Pablo	Torrez	jptd22@hotmail.com
Juan	Thamos	jcarlos2670@yahoo.com
Juanetta	Collins	uncledave65@yahoo.com
Julie Lyn	G	julielunch@gmail.com
Justin	Messier	justinmessier@gmail.com
Karen	Bishop	karenbishop@pmsnaples.com
Karen M	Thorpe	drkmthorpe@gmail.com
La	Sugarman	theseekerhehe@aol.com
Lance	Shearer	lances22@gmail.com
Larry	Lawrence	swdouble11@aol.com
Laura	DeJohn	ldejohn@johnsoneng.com
Len	Berlin	lenberlin@comcast.net
Lenora	Walter	lenorawalter@yahoo.com
Linda	Harkness	dhark10172@aol.com
Lindsay	Rodriguez	Lindsay.Rodriguez@waldropengineering.
Lisa	Koehler	lkoehler@sfwmd.gov
Donna	Lizzette	dlizette@govmserv.com
Lloyd and Linda	Hill	lfh1016@aol.com
Loredana	Zambon	loredanazambon@yahoo.com
Luis	Medina	luismedinahome@gmail.com
Cynthia	MacDonald	hotrdh@hotmail.com
Manibel	Carrillo	mavibelearrillo9100@gmail.com
Marcoe		marcoe@prodigy.net
Maria	Lopez	dayelin18@yahoo.com
Maria Luisa	Lopez	elietcamejo@yahoo.com
Maria	Puintero	monicaeche73@yahoo.com
Mario	Martinez Caro	mariocaro1969@gmail.com
Marvin	Rareir	trandbel@aol.com
Matt	Pikus	matt@pikusproperties.com
Chuck	McMahon	cmcmahon@gnfire.org
Megan	Greer	megan.greer@sharecare.com
Megan	Mills	megan.mills@dep.states.fl.us
Mel	Kaufman	melkaufman3@gmail.com

Michael and	Stefanos	mbstefanos@comcast.net
Michael	Dalby	michael@napleschamber.org
Michelle	Avola	michelle@naplespathways.org
Michelle	Pearman	cepear@live.com
Mike	Arouey	marouey@pga.com
Mileydy	Dominguez	milyduez@aol.com
Deb	Millsap	deb.millsap@healthways.com
MJ	Cary	ruagardener2@outlook.com
		mvalle@pbscontractors.com
Nancy	Payton	nancypayton@fwfonline.org
Neville	Williams	nevillewilliams@comcast.net
Nick	Kouloheras	nkouloheras@habitatcollier.org
Nicole	Johnson	nicolej@conservancy.org
Noel	Rodriguez	noelrodriguez33@gmail.com
Nora	Alvarez	noralvarez00@hotmail.com
Norvis	Lovaina	nolvislg77@yahoo.com
Orlando	Lopez	orlandolopez1168@gmail.com
Pat	Spencer	gospencer@yahoo.com
Patrick	Posney	pos516@comcast.net
Patti	Muzzonigo	patti.gpi@gmail.com
Paul and	Allen	cathyallen19@comcast.net
Paul	Dykes	stanleydykes@gmail.com
Paulo	Echeverri	echevepa@collierschools.com
Pia	Carrasco	pia.naples@hotmail.com
Prisilla	Gutierrez	prisiladr1804@gmail.com
R.C.	Mattix	bobmattix@earthlink.net
Rafael	Tvera	lgorrostieta@yahoo.com
Ray	Cleary Jr.	royalpalmlawn@aol.com
Ray	Oriorden	rayoriorden@comcast.net
Robert	Reaburn	rreaburn@gmail.com
Rick and Janelle	Gillum	janellegillum@gmail.com
Robert	Perkins	bud@budsignshop.com
Robert	Stedman	mightpa60@yahoo.com
Robin	Singer	Rsinger@naplesgov.com
Rolando	Marrezo	damiana99@msn.com
Ron	Jefferson	Rjefferson@flynaples.com
Ron	Kribbs	Kribbz42@aol.com
Ronald	DePiro	reninvest@comcast.net
Ronald	Orthib	reospdwgn42@yahoo.com
Roylan and	Reyes	herewegrowofnaples@yahoo.com
Marvin	Rubett	trandbec@aol.com
Russell	Tuff	russell@social-impact.com
Ruth & Ron	Rich	ruth.rich127@gmail.com
Ruth	Laube	ruthlaube@aol.com
		rweyer@ree-i.com
Scott	Hudson	scott.hudson@trinitycre.com
Sebastian	Romos	sromos1296@hotmail.com
Secretary		secretary@goldengateisgreat.com

Clayton	Seelgen	seelgen41@gmail.com
Sgt. B.	Williams	2238@colliersheriff.org
Shari	Palacious	palace8mama@gmail.com
Sharry	Brewer	sharrybee@yahoo.com
Sheri & R.S.	Barnett	scbarnett1@earthlink.net
Stephanie	Butler	stephaniebutlerswfl@gmail.com
Steve	Ley	Leystephen13@yahoo.com
Steve	Neff	buckeye@aol.com
Susan	Thomas	suebgranny@aol.com
Georges Luckner	Sylla	pastorgeorgesluckner@yahoo.com
Ted	Fairfax	teddyfairfax@comcast.net
Daniel	Terrero	dannyterrero@gmail.com
Terri	Fernandez	tfernandez@planningdevelopmentinc.com
Tim	Hancock	Tim.Hancock@stantec.com
Tim	Steeves	tim.steeves@dep.state.fl.us
Tina	Tober	tinaloj@netscape.com
Todd	Mathes	toddmathes@benderson.com
Tonya	Loreman	TL-MAIL@gmail.com
tzu chi hsu		b101535941@gmail.com
Valerie	Hofman	val.hofmann@yahoo.com
Cecilia	Varga	cvarga@naplesgov.com
Vicki	Smith	vsmith@naplesgov.com
Viviana		viviana_brnal@hotmail.com
Patrick G.	White	PWhite@porterwright.com
William	Arthur	wmenaples@yahoo.com
William	Combs	clapton135@ch.com
William	Smith	wmfsmith1@gmail.com
David A. and	Wright	cdsi2010@yahoo.com
Yenilee		Yenilee0224@gmail.com
yesenia	caballeru	mercyt9496@gmail.com
Yoela	Vega	garciairina78@yahoo.com
Zachary	Smith	zfsmith212@gmail.com
Zulina	Riveron	zulinar@yahoo.com
Zully	Ruiz	zullyruiz@bellsouth.net
Interested Parties (GG Complete Streets) Total Emails Sent = 216		

Property Owner Database Map

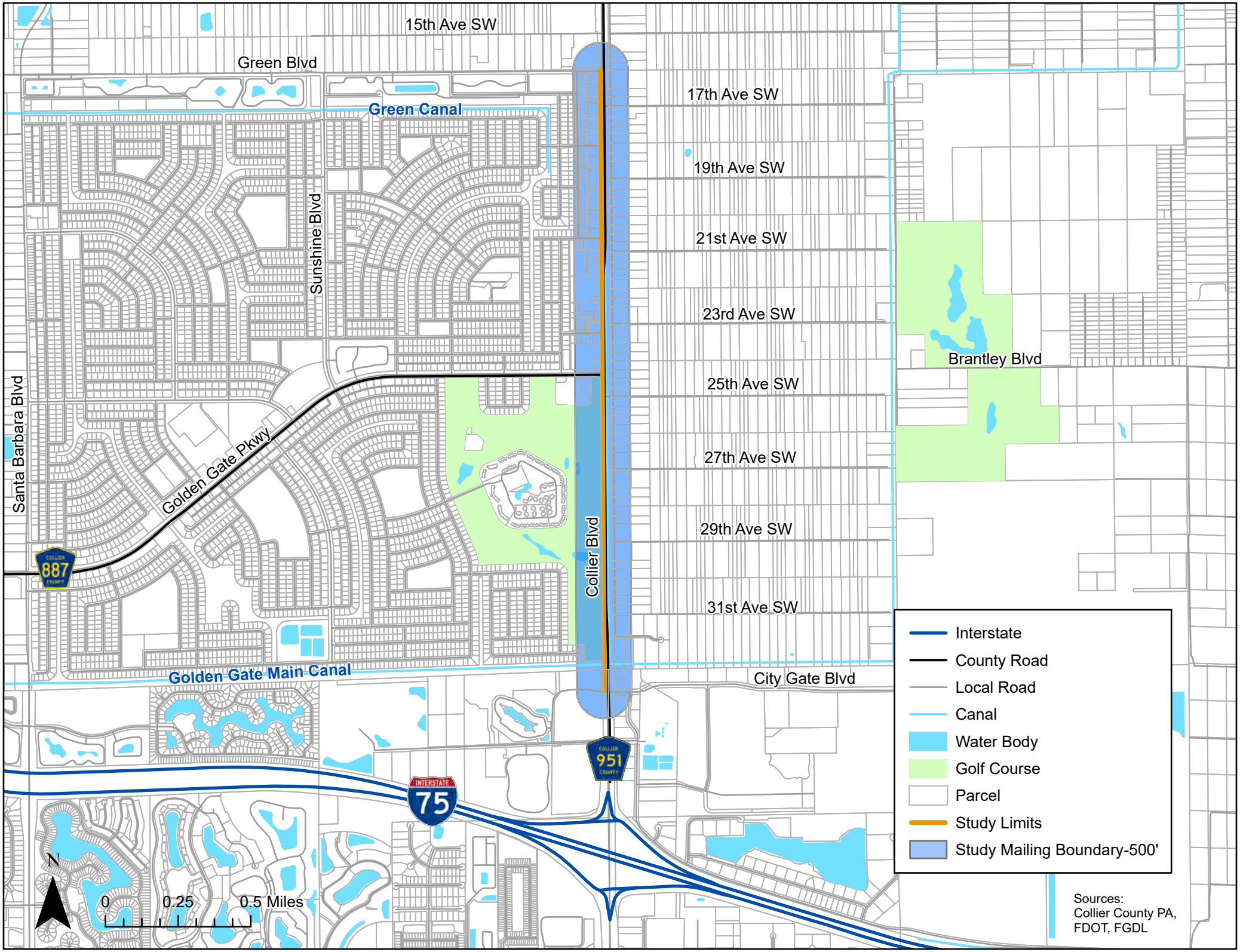
15th Ave SW
Green Blvd
Green Canal
17th Ave SW
19th Ave SW
21st Ave SW
23rd Ave SW
25th Ave SW
27th Ave SW
29th Ave SW
31st Ave SW
Sunshine Blvd
Santa Barbara Blvd
Golden Gate Pkwy
Collier Blvd
Brantley Blvd
Golden Gate Main Canal
City Gate Blvd
887
951
75
INTERSTATE
N
0
0.25
0.5 Miles
Interstate
County Road
Local Road
Canal
Water Body
Golf Course
Parcel
Study Limits
Study Mailing Boundary-500'
Sources:
Collier County PA,
FDOT, FGDL

Property Owner Mailing List

_PARCELID	_NAME1	_NAME2	_ADDRESS	_CITY	_STATE	_USZIP	NOTES
288760007	11875 COLLIER BLVD HLDNGS LLC	OR CURRENT RESIDENT	11875 COLLIER BLVD	NAPLES	FL	34116	
35778600008	12275 COLLIER BLVD LAND TRUST	OR CURRENT RESIDENT	460 13TH ST SW	NAPLES	FL	34117	
35778600008	12275 COLLIER BLVD LAND TRUST	OR CURRENT RESIDENT	12275 COLLIER BLVD	NAPLES	FL	34116	duplicate address from parcel ID 35778520007
35832720002	12525 COLLIER BLVD LLC	OR CURRENT RESIDENT	12525 COLLIER BLVD	NAPLES	FL	34116	
35832680003	12525 COLLIER BLVD LLC	OR CURRENT RESIDENT	12521 COLLIER BLVD	NAPLES	FL	34116	
35777280005	40TH TERRACE SW LLC	OR CURRENT RESIDENT	1900-A SUNSHINE BLVD	NAPLES	FL	34116	
35777280005	40TH TERRACE SW LLC	OR CURRENT RESIDENT	1623 40TH TER SW	NAPLES	FL	34116	
35777320004	40TH TERRACE SW LLC	OR CURRENT RESIDENT	1641 40TH TER SW	NAPLES	FL	34116	
38054520003	ABLINE, JACQUES DANIELE, DAVID S WILLIG, CHARTERED	OR CURRENT RESIDENT	2837 SW 3RD AVENUE	MIAMI	FL	33129	
35778880006	ADVANCE AUTO PARTS INC #9242	OR CURRENT RESIDENT	ATTN; TAX ACCOUNTING PO BOX 2710	ROANOKE	VA	24001	
35778880006	ADVANCE AUTO PARTS INC #9242	OR CURRENT RESIDENT	12145 COLLIER BLVD	NAPLES	FL	34116	
38053480005	ALVAREZ, OLGA L	OR CURRENT RESIDENT	2180 39TH ST SW	NAPLES	FL	34117	
35777600009	AMADOR, MIGUEL, MILEYDY DOMINGUEZ	OR CURRENT RESIDENT	2816 44TH ST SW	NAPLES	FL	34116	
35777600009	AMADOR, MIGUEL, MILEYDY DOMINGUEZ	OR CURRENT RESIDENT	1775 40TH TER SW	NAPLES	FL	34116	
35930160001	ANDREW'S VENTURE'S LLC	OR CURRENT RESIDENT	10530 ROSEMARY DR	BONITA SPRINGS	FL	34135	
35930160001	ANDREW'S VENTURE'S LLC	OR CURRENT RESIDENT	4055 23RD AVE SW	NAPLES	FL	34116	
35778560009	ARCE & ARCE IK PLAN LLC	OR CURRENT RESIDENT	12275 COLLIER BLVD #14	NAPLES	FL	34116	
35778520007	ARCE, EFRAIN MARIE	OR CURRENT RESIDENT	3621 13TH AVE SW	NAPLES	FL	34117	
35930800002	ARMINIO, ANGELO GEORGINA M	OR CURRENT RESIDENT	8363 PALACIO TERRACE SOUTH	NAPLES	FL	34114	
35930800002	ARMINIO, ANGELO GEORGINA M	OR CURRENT RESIDENT	4035 23RD AVE SW	NAPLES	FL	34116	
37995880007	ASSEMBLY OF CHRISTIAN CHURCHES INCORPORATED	OR CURRENT RESIDENT	1510 39TH ST SW	NAPLES	FL	34117	
35776360007	BAUTISTA, TERESO, EMILIANA LOPEZ VASQUEZ	OR CURRENT RESIDENT	4007 20TH PL SW APT B	NAPLES	FL	34116	
37996160001	BERNAL, ANTONIO	OR CURRENT RESIDENT	1728 39TH ST SW	NAPLES	FL	34117	
35882400000	BERNAL, LUZ VIVANA, JORGE A GUZMAN	OR CURRENT RESIDENT	17664 HOLLY OAK AVE	FORT MYERS	FL	33967	
35882400000	BERNAL, LUZ VIVANA, JORGE A GUZMAN	OR CURRENT RESIDENT	1815 40TH TER SW	NAPLES	FL	34116	
38054080006	BETTY G VORTMAN, SHERLY H CUELLAR	OR CURRENT RESIDENT	1420 CHURCHILL CIRCLE	NAPLES	FL	34116	
38054080006	BETTY G VORTMAN, SHERLY H CUELLAR	OR CURRENT RESIDENT	3890 25TH AVE SW	NAPLES	FL	34117	
35880800000	BIANCANIELLO, FRANCO, GAETANINA DEVITA	OR CURRENT RESIDENT	1913 40TH TER SW	NAPLES	FL	34116	
35778480008	BLACK RIVER ROCK LLC	OR CURRENT RESIDENT	6209 MID RIVERS MALL DR #318	ST CHARLES	MO	63304	
35778480008	BLACK RIVER ROCK LLC	OR CURRENT RESIDENT	12285 COLLIER BLVD	NAPLES	FL	34116	
37996440006	BOTANA, CARLOS J MARIA	OR CURRENT RESIDENT	1970 39TH ST SW	NAPLES	FL	34117	
38054720007	BOUGHMAN, WILLIAM C, JEANNE C TARGETT	OR CURRENT RESIDENT	3904 29TH AVE SW	NAPLES	FL	34117	
35880520005	BOWEIN, LLOYD L	OR CURRENT RESIDENT	10021 GULF SHORE DR	NAPLES	FL	34108	
35880520005	BOWEIN, LLOYD L	OR CURRENT RESIDENT	1979 40TH TER SW	NAPLES	FL	34116	
35831960009	CABLE HOLD CO II INC, ATTN: TAX DEPARTMENT	OR CURRENT RESIDENT	1701 JOHN F KENNEDY BLVD FL 32	PHILADELPHIA	PA	19103	
35831960009	CABLE HOLD CO II INC, ATTN: TAX DEPARTMENT	OR CURRENT RESIDENT	1610 40TH TER SW	NAPLES	FL	34116	
38053960004	CAMACHO, ROMANA	OR CURRENT RESIDENT	2380 39TH ST SW	NAPLES	FL	34117	
38054481003	CARPENTER, KENNETH A	OR CURRENT RESIDENT	2780 39TH ST SW	NAPLES	FL	34117	
37996180007	CASAS, ALBERTO CONESA, SANTA ESTRELLA CRUZ ALMARL	OR CURRENT RESIDENT	1740 39TH ST SW	NAPLES	FL	34117	
38054480004	CASTRO, GUIDO	OR CURRENT RESIDENT	2760 39TH ST SW	NAPLES	FL	34117	
35882600004	CHAVEZ, RAMON PEREZ	OR CURRENT RESIDENT	1881 40TH TER SW	NAPLES	FL	34116	
26095000060	CITYGATE DEVELOPMENT LLC	OR CURRENT RESIDENT	121 S MAIN ST STE 500	AKRON	OH	44308	
26095000060	CITYGATE DEVELOPMENT LLC	OR CURRENT RESIDENT	3830 CITY GATE BLVD N	NAPLES	FL	34117	
35777560000	CLAIRMONT, SONNAGE, DIEUMICA SAGESSE	OR CURRENT RESIDENT	1757 40TH TER SW	NAPLES	FL	34116	
67130321029	CLASSICA L L C	OR CURRENT RESIDENT	12355 COLLIER BLVD STE C	NAPLES	FL	34116	
67130321029	CLASSICA L L C	OR CURRENT RESIDENT	12425 COLLIER BLVD	NAPLES	FL	34116	
35832000007	COLETTA JR, JAMES N MARY ANN	OR CURRENT RESIDENT	3460 17TH AVE SW	NAPLES	FL	34117	
35832000007	COLETTA JR, JAMES N MARY ANN	OR CURRENT RESIDENT	1660 40TH TER SW	NAPLES	FL	34116	
75180001022	COLLIER HEALTH SERVICES INC	OR CURRENT RESIDENT	1454 MADISON AVE W	IMMOKALEE	FL	34142	
75180001022	COLLIER HEALTH SERVICES INC	OR CURRENT RESIDENT	12655 COLLIER BLVD	NAPLES	FL	34116	
35779200009	COLLIER PLAZA LLC	OR CURRENT RESIDENT	9200 CORPORATE RD #250	ROCKVILLE	MD	20850	
35779200009	COLLIER PLAZA LLC	OR CURRENT RESIDENT	11969 COLLIER BLVD	NAPLES	FL	34116	
37996400004	CUTIE, JORGE LUIS	OR CURRENT RESIDENT	1940 39TH ST SW	NAPLES	FL	34117	
35831360007	D S BABINSKI 2007 REV TRUST	OR CURRENT RESIDENT	2520 W 8TH ST STE 1	SIOUX FALLS	SD	57104	
35831360007	D S BABINSKI 2007 REV TRUST	OR CURRENT RESIDENT	4102 GREEN BLVD	NAPLES	FL	34116	
38054960003	DALLY, BRUCE D ADELE YVONNE	OR CURRENT RESIDENT	3895 31ST AVE SW	NAPLES	FL	34117	
38053320000	DAVIS JR, JAMES EDWARD, AMANDA RAE DAVIS	OR CURRENT RESIDENT	2080 39TH ST SW	NAPLES	FL	34117	
35832200001	DBNCH CIRCLE LLC, CIRCLE K STORES INC	OR CURRENT RESIDENT	PO BOX 52085	PHOENIX	AZ	85072	
35832200001	DBNCH CIRCLE LLC, CIRCLE K STORES INC	OR CURRENT RESIDENT	12405 COLLIER BLVD	NAPLES	FL	34116	
35833000006	DE FRANCESCO, JOSEPH G	OR CURRENT RESIDENT	329 VIRGINIA AVE	MOUNT WASHINGTON	PA	15211	
35833000006	DE FRANCESCO, JOSEPH G	OR CURRENT RESIDENT	3930 GREEN BLVD	NAPLES	FL	34116	
38053920002	DELGADO, JUANA M SILVANO	OR CURRENT RESIDENT	2370 39TH ST SW	NAPLES	FL	34117	
35832040009	DEONARINE ENTERPRISE INC	OR CURRENT RESIDENT	1680 40TH TER SW	NAPLES	FL	34116	
35778800002	DISCOUNT AUTO PARTS LLC	OR CURRENT RESIDENT	5008 AIRPORT RD NW	ROANOKE	VA	24012	
35832080001	DIXON, ROBERT	OR CURRENT RESIDENT	5199 GREEN BLVD	NAPLES	FL	34116	
35832080001	DIXON, ROBERT	OR CURRENT RESIDENT	1730 40TH TER SW	NAPLES	FL	34116	
38054840000	DOYLE, DANIEL T EILEEN H	OR CURRENT RESIDENT	3020 39TH ST SW	NAPLES	FL	34117	
35779280003	EXCHANGERIGHT NET LEASED, PORTFOLIO 13 LLC, EXCHANGE RIGHT REAL ESTATE	OR CURRENT RESIDENT	P O BOX 60308	PASADENA	CA	91116	
35779280003	EXCHANGERIGHT NET LEASED, PORTFOLIO 13 LLC, EXCHANGE RIGHT REAL ESTATE	OR CURRENT RESIDENT	12025 COLLIER BLVD	NAPLES	FL	34116	
35882440002	FERNANDEZ, JUAN RAMON NIDIA	OR CURRENT RESIDENT	1827 40TH TER SW	NAPLES	FL	34116	
35777640001	FLORES, FELICIANO, SARAI VEGA	OR CURRENT RESIDENT	4029 18TH AVE SW	NAPLES	FL	34116	
35931160000	FOOD LAND SUPERMARKETS LLC	OR CURRENT RESIDENT	1270 13TH ST SW	NAPLES	FL	34117	
35931160000	FOOD LAND SUPERMARKETS LLC	OR CURRENT RESIDENT	11845 COLLIER BLVD	NAPLES	FL	34116	
35880640008	FOSTER, CANDIDA	OR CURRENT RESIDENT	913 W FRIBLEY ST	TAMPA	FL	33603	
35880640008	FOSTER, CANDIDA	OR CURRENT RESIDENT	1951 40TH TER SW	NAPLES	FL	34116	
67130000023	GALLEN JOHNSON LLC	OR CURRENT RESIDENT	4455 15TH AVENUE SW	NAPLES	FL	34116	
67130000023	GALLEN JOHNSON LLC	OR CURRENT RESIDENT	12435 COLLIER BLVD	NAPLES	FL	34116	
38053400001	GARCIA, JOSE C	OR CURRENT RESIDENT	2140 39TH ST SW	NAPLES	FL	34117	
35777240003	GARCIA, JOSE LUIS, ELZABETH MARTINEZ	OR CURRENT RESIDENT	8330 SW 5TH STREET	MIAMI	FL	33144	

35777240003	GARCIA, JOSE LUIS, ELZABETH MARTINEZ	OR CURRENT RESIDENT	1603 40TH TER SW	NAPLES	FL	34116	
35882640006	GARCIA, MARIA DEL CARMEN	OR CURRENT RESIDENT	4037 19TH CT SW	NAPLES	FL	34116	
38053200007	GARCIA, MERCY	OR CURRENT RESIDENT	2040 39TH ST SW	NAPLES	FL	34117	
35882520003	GERVASI, ANTONINO	OR CURRENT RESIDENT	1851 40TH TER SW APT A	NAPLES	FL	34116	
35831880008	GOLDEN GATE ANIMAL CLINIC	OR CURRENT RESIDENT	1550 40TH TER SW	NAPLES	FL	34116	
38054560005	GOLDEN GATE ASSEMBLY OF GOD	OR CURRENT RESIDENT	3899 29TH AVE SW	NAPLES	FL	34117	
35778320003	GOLDEN GATE TERRACE TRUST	OR CURRENT RESIDENT	7935 AIRPORT PULLING RD N, #4-243	NAPLES	FL	34109	
35778320003	GOLDEN GATE TERRACE TRUST	OR CURRENT RESIDENT	1832 40TH TER SW	NAPLES	FL	34116	
71820000044	GOMEZ, YANET CASANOVA	OR CURRENT RESIDENT	3120 SAFE HARBOR DR	NAPLES	FL	34117	
35880720009	GONZALEZ, CIRILO MARQUEZ, AUGUSTIN G MARQUEZ	OR CURRENT RESIDENT	1931 40TH TER SW	NAPLES	FL	34116	
38054120005	GONZALEZ, RENE	OR CURRENT RESIDENT	2540 39TH ST SW	NAPLES	FL	34117	
38054440002	GUARINO, TONY AMY L	OR CURRENT RESIDENT	3898 27TH AVE SW	NAPLES	FL	34117	
38054000002	HAL S GLENK TRUST, MIREILLE M GLENK TRUST	OR CURRENT RESIDENT	2410 39TH ST SW	NAPLES	FL	34117	
38054200006	HALEX CORPORATION	OR CURRENT RESIDENT	9130 GALLERIA CT STE 101	NAPLES	FL	34109	
38054200006	HALEX CORPORATION	OR CURRENT RESIDENT	2590 39TH ST SW	NAPLES	FL	34117	
38054760009	HANFGARN, PETER S KAREN ANN	OR CURRENT RESIDENT	2990 39TH ST SW	NAPLES	FL	34117	
35777480009	HERNANDEZ, ALEJANDRO, COSME HERNANDEZ JR	OR CURRENT RESIDENT	1717 40TH TER SW	NAPLES	FL	34116	
38053560006	HERRERA SR, ISMAEL, CARMEN HERRERA	OR CURRENT RESIDENT	2230 39TH ST SW	NAPLES	FL	34117	
35778680002	HOUSE OF FLATS INC	OR CURRENT RESIDENT	12245 COLLIER BLVD	NAPLES	FL	34116	
296560008	I-75 ASSOCIATES LLC	OR CURRENT RESIDENT	570 DELAWARE AVE	BUFFALO	NY	14202	
296560008	I-75 ASSOCIATES LLC	OR CURRENT RESIDENT	10575 NOAHS WAY	NAPLES	FL	34116	
35931000005	J & E RAMIREZ LLC	OR CURRENT RESIDENT	90 22ND AVE NW	NAPLES	FL	34120	
35931000005	J & E RAMIREZ LLC	OR CURRENT RESIDENT	11857 COLLIER BLVD	NAPLES	FL	34116	
38054060000	JACOBS, CHERYL	OR CURRENT RESIDENT	2490 39TH ST SW	NAPLES	FL	34117	
38054040004	JACOBS, MICHAEL FRANK, CHERYL L JACOBS, TIMOTHY GRANT JACOBS	OR CURRENT RESIDENT	5291 LAKESIDE DR	MASON	OH	45040	
38054040004	JACOBS, MICHAEL FRANK, CHERYL L JACOBS, TIMOTHY GRANT JACOBS	OR CURRENT RESIDENT	2470 39TH ST SW	NAPLES	FL	34117	
35777360006	JFD NAPLES LLC	OR CURRENT RESIDENT	11693 BALD EAGLE WAY	NAPLES	FL	34120	
35777360006	JFD NAPLES LLC	OR CURRENT RESIDENT	1659 40TH TER SW	NAPLES	FL	34116	
35778400004	JSC SEVEN LLC	OR CURRENT RESIDENT	7935 AIRPORT PULLING RD N, #4243	NAPLES	FL	34109	
35778400004	JSC SEVEN LLC	OR CURRENT RESIDENT	1802 40TH TER SW	NAPLES	FL	34116	
35778720001	KAILASH FLORIDA LLC	OR CURRENT RESIDENT	65 HAMILTON DRIVE	ROSLYN	NY	11576	
35778720001	KAILASH FLORIDA LLC	OR CURRENT RESIDENT	12225 COLLIER BLVD	NAPLES	FL	34116	
26095000167	KINGSTOWN FAMILY TRUST I LLC, MATT ALLEN	OR CURRENT RESIDENT	2485 COACH HOUSE LN	NAPLES	FL	34105	
26095000167	KINGSTOWN FAMILY TRUST I LLC, MATT ALLEN	OR CURRENT RESIDENT	3827 WHITE LAKE BLVD	NAPLES	FL	34117	
38054001001	LA RIVERA, M VERONICA VERGARA, F JAVIER VERGARA SORUCO	OR CURRENT RESIDENT	2430 39TH ST SW	NAPLES	FL	34117	
37996240002	LAMB, CHARLES MICHAEL	OR CURRENT RESIDENT	1790 39TH ST SW	NAPLES	FL	34117	
76560000529	LANGLEY, LARRY L DOREEN	OR CURRENT RESIDENT	521 10TH ST NE	NAPLES	FL	34120	duplicate address/name from Parcel ID 71730000024
76560000529	LANGLEY, LARRY L DOREEN	OR CURRENT RESIDENT	1872 40TH TER SW	NAPLES	FL	34116	
33580000047	LANGLEY, LARRY L DOREEN G	OR CURRENT RESIDENT	1842 40TH TER SW	NAPLES	FL	34116	
71730000024	LANGLEY, LARRY L DOREEN G	OR CURRENT RESIDENT	1880 40TH TER SW	NAPLES	FL	34116	
38053440003	LAURENT, RENEL GERALDINE F	OR CURRENT RESIDENT	2160 39TH ST SW	NAPLES	FL	34117	
36512200003	LAWDER, THOMAS O	OR CURRENT RESIDENT	4060 32ND AVE SW	NAPLES	FL	34116	
37996280004	LEHMAN, RONALD E, DEBORAH L, LEHMAN, ROSE MARIE	OR CURRENT RESIDENT	1830 39TH ST SW	NAPLES	FL	34117	
35640720003	LENNON, VINCENT RUTH A	OR CURRENT RESIDENT	8805 TAMIAMI TRAIL NORTH, SUITE #367	NAPLES	FL	34109	
35640720003	LENNON, VINCENT RUTH A	OR CURRENT RESIDENT	11655 COLLIER BLVD	NAPLES	FL	34116	
38053640007	LICCIARDI, JENNIFER E, JOSEPH A CASAGRANDE IV	OR CURRENT RESIDENT	3895 23RD AVE SW	NAPLES	FL	34117	
21785500053	LIFEVIDA LLC	OR CURRENT RESIDENT	11925 COLLIER BLVD STE 101	NAPLES	FL	34116	
35779320002	LONGPORT PROPERTIES INC, HMT OLDSMAR LLC, RICHARD AA MARTIN REV TRUST	OR CURRENT RESIDENT	156 SAND DOLLAR LN	SARASOTA	FL	34242	
35779320002	LONGPORT PROPERTIES INC, HMT OLDSMAR LLC, RICHARD AA MARTIN REV TRUST	OR CURRENT RESIDENT	12045 COLLIER BLVD	NAPLES	FL	34116	
35777920006	LOPEZ, NATIVIDAD	OR CURRENT RESIDENT	4625 26TH AVE SE	NAPLES	FL	34117	
35777920006	LOPEZ, NATIVIDAD	OR CURRENT RESIDENT	1932 40TH TER SW	NAPLES	FL	34116	
35930520007	LUBIN, MERLENTIN, NAIN CYRIAQUE	OR CURRENT RESIDENT	4649 32ND AVE SW	NAPLES	FL	34116	
35930520007	LUBIN, MERLENTIN, NAIN CYRIAQUE	OR CURRENT RESIDENT	11869 COLLIER BLVD	NAPLES	FL	34116	
35777760004	LUO, TED	OR CURRENT RESIDENT	1972 40TH TER SW	NAPLES	FL	34116	
35777720002	LUO, TED	OR CURRENT RESIDENT	1982 40TH TER SW	NAPLES	FL	34116	
35777680003	LUO, TED	OR CURRENT RESIDENT	1998 40TH TER SW	NAPLES	FL	34116	
35777840005	LUO, TED ZHI, PUI WAN & ARK WONG ENG	OR CURRENT RESIDENT	5401 MAHOGANY RIDGE DR	NAPLES	FL	34119	duplicate address/name from Parcel ID 35777760004
35777880007	LUO, TED ZHI, PUI WAN & ARK WONG ENG	OR CURRENT RESIDENT	1942 40TH TER SW	NAPLES	FL	34116	
35777800003	LUO, TED ZHI, PUI WAN & ARK WONG ENG	OR CURRENT RESIDENT	1962 40TH TER SW	NAPLES	FL	34116	
35779080009	M3B LLC	OR CURRENT RESIDENT	107 5TH STREET SUITE 200	CORALVILLE	IA	52241	
35779080009	M3B LLC	OR CURRENT RESIDENT	12125 COLLIER BLVD	NAPLES	FL	34116	
38053600005	MACIAS, ELIO, MARIA L MACIAS	OR CURRENT RESIDENT	2240 39TH ST SW	NAPLES	FL	34117	
38054800008	MAILLOUX, ANDRE MARC, MARIE EVELYN MAILLOUX	OR CURRENT RESIDENT	880 WEST SAN MARTIN AVE	SAN MARTIN	CA	95046	
38054800008	MAILLOUX, ANDRE MARC, MARIE EVELYN MAILLOUX	OR CURRENT RESIDENT	2960 39TH ST SW	NAPLES	FL	34117	
35777520008	MALONEY, PATRICK H	OR CURRENT RESIDENT	15 TWEED LANE	DANVILLE	CA	94526	
35777520008	MALONEY, PATRICK H	OR CURRENT RESIDENT	1735 40TH TER SW	NAPLES	FL	34116	
35880760001	MARC, LUCKENSON, ELAISE METAYER	OR CURRENT RESIDENT	1921 40TH TER SW	NAPLES	FL	34116	
59880000022	MARTIN BUILDING ABF LLC	OR CURRENT RESIDENT	12455 COLLIER BLVD	NAPLES	FL	34116	duplicate address from Parcel ID 35832480009
59880000022	MARTIN BUILDING ABF LLC	OR CURRENT RESIDENT	1580 40TH TER SW	NAPLES	FL	34116	
69015000023	MAST, ROBERT	OR CURRENT RESIDENT	1822 40TH TER SW	NAPLES	FL	34116	
69015000023	MAST, ROBERT	OR CURRENT RESIDENT	1820 40TH TER SW	NAPLES	FL	34116	
35832120000	MAST, ROBERT CAROLEE	OR CURRENT RESIDENT	1750 40TH TER SW	NAPLES	FL	34116	
76560000024	MAST, ROBERT M	OR CURRENT RESIDENT	1852 40TH TER SW	NAPLES	FL	34116	
37996320003	MAZZOCCHI, R PETE	OR CURRENT RESIDENT	11034 SR 51	LIVE OAK	FL	32060	
37996320003	MAZZOCCHI, R PETE	OR CURRENT RESIDENT	1810 39TH ST SW	NAPLES	FL	34117	
35779160000	MC DONALDS CORP, ADAMS & O'REILLY INC	OR CURRENT RESIDENT	8850 TERRENE CT	BONITA SPRINGS	FL	34135	
35779160000	MC DONALDS CORP, ADAMS & O'REILLY INC	OR CURRENT RESIDENT	12055 COLLIER BLVD	NAPLES	FL	34116	
35779120105	MC KINNEY LEE M	OR CURRENT RESIDENT	136 TORINGTON WAY	NEWARK	DE	19702	
38054240008	MEDINA, ANTONIA	OR CURRENT RESIDENT	2610 39TH ST SW	NAPLES	FL	34117	
35930760003	MENDEZ COMPANY LLC	OR CURRENT RESIDENT	2018 HUNTER BLVD	NAPLES	FL	34116	

35930680002	MENDEZ COMPANY LLC	OR CURRENT RESIDENT	4017 23RD AVE SW	NAPLES	FL	34116
56200000029	MILAND INVESTMENTS LLC	OR CURRENT RESIDENT	16190 CARTWRIGHT LANE	NAPLES	FL	34110
56200000029	MILAND INVESTMENTS LLC	OR CURRENT RESIDENT	12355 COLLIER BLVD	NAPLES	FL	34116
35779420009	MINISTERIO INTERNACIONAL EL REY JESUS/NAPLES INC	OR CURRENT RESIDENT	3968 20TH PL SW	NAPLES	FL	34116
38054380007	MITCHELL, GARY J JOAN A	OR CURRENT RESIDENT	3899 27TH AVE SW	NAPLES	FL	34117
35832440007	MMDCT REAL ESTATE HOLDINGS LLC	OR CURRENT RESIDENT	4691 7TH AVE NW	NAPLES	FL	34119
35832440007	MMDCT REAL ESTATE HOLDINGS LLC	OR CURRENT RESIDENT	12445 COLLIER BLVD	NAPLES	FL	34116
526560011	MOI ENTERPRISES	OR CURRENT RESIDENT	PO BOX 567	DEERFIELD BEACH	FL	33443
35832960008	MONTALVO INC	OR CURRENT RESIDENT	280 35 TH AVE NE	NAPLES	FL	34120
35832960008	MONTALVO INC	OR CURRENT RESIDENT	12585 COLLIER BLVD	NAPLES	FL	34116
35931120008	NOAH'S ARK CHURCH INC	OR CURRENT RESIDENT	11853 COLLIER BLVD	NAPLES	FL	34116
26095000086	O'HARA & GRAY LLC	OR CURRENT RESIDENT	121 S MAIN STREET STE 500	AKRON	OH	44308
26095000109	O'HARA & GRAY LLC	OR CURRENT RESIDENT	3837 CITY GATE BLVD N	NAPLES	FL	34117
38054160007	PEG NAPLES LLC	OR CURRENT RESIDENT	1829 SENEGAL DATE DR	NAPLES	FL	34119
38054160007	PEG NAPLES LLC	OR CURRENT RESIDENT	2560 39TH ST SW	NAPLES	FL	34117
35882560005	PEREZ, MARIA PAZ	OR CURRENT RESIDENT	1863 40TH TER SW	NAPLES	FL	34116
38053760000	PHILLIPS, NETTIE M	OR CURRENT RESIDENT	3090 WHITE BLVD	NAPLES	FL	34117
38053760000	PHILLIPS, NETTIE M	OR CURRENT RESIDENT	2330 39TH ST SW	NAPLES	FL	34117
35778760003	PLN PROPERTIES LLC	OR CURRENT RESIDENT	6000 ROYAL MARCO WAY #351	MARCO ISLAND	FL	34145
35778740007	PLN PROPERTIES LLC	OR CURRENT RESIDENT	12215 COLLIER BLVD	NAPLES	FL	34116
35931200009	POP FLORIDA PROP LLC, ET AL	OR CURRENT RESIDENT	3318 FOREST LANE SUITE 200	DALLAS	TX	75234
288800006	POP FLORIDA PROPERTIES LLC	OR CURRENT RESIDENT	11899 COLLIER BLVD	NAPLES	FL	34116
36512240005	PRICE, JEFFREY L TAMMY S	OR CURRENT RESIDENT	4050 32ND AVE SW	NAPLES	FL	34116
37996080000	PUCCI, DARLAN	OR CURRENT RESIDENT	1680 39TH ST SW	NAPLES	FL	34117
76590000023	R TOP PROPERTIES LLC	OR CURRENT RESIDENT	7935 AIRPORT PLNG RD N #4-243	NAPLES	FL	34109
76590000023	R TOP PROPERTIES LLC	OR CURRENT RESIDENT	1904 40TH TER SW	NAPLES	FL	34116
35831840006	RAJSTORE 3 LLC	OR CURRENT RESIDENT	5280 BOXWOOD WAY	NAPLES	FL	34116
35831840006	RAJSTORE 3 LLC	OR CURRENT RESIDENT	4020 GREEN BLVD	NAPLES	FL	34116
35777440007	RAMOS, ABELARDO A SILVIA	OR CURRENT RESIDENT	2911 GOLDEN GATE BLVD	NAPLES	FL	34120
35777440007	RAMOS, ABELARDO A SILVIA	OR CURRENT RESIDENT	1699 40TH TER SW	NAPLES	FL	34116
35880840002	RICARDO, MIGUEL E	OR CURRENT RESIDENT	1901 40TH TER SW	NAPLES	FL	34116
35832800003	RICHARD A FAUST REV TRUST	OR CURRENT RESIDENT	6011 WESTPORT LN	NAPLES	FL	34116
35832800003	RICHARD A FAUST REV TRUST	OR CURRENT RESIDENT	12555 COLLIER BLVD	NAPLES	FL	34116
38053520004	RIOS, CARLOS, MARIA VELOZ	OR CURRENT RESIDENT	2210 39TH ST SW	NAPLES	FL	34117
71820000109	ROBERT, EMERIC MYLENE	OR CURRENT RESIDENT	3165 SAFE HARBOR DR	NAPLES	FL	34117
35880560007	RODRIGUEZ, EUGENIO A, TANIA SOTO	OR CURRENT RESIDENT	1961 40TH TER SW	NAPLES	FL	34116
37996420000	RODRIGUEZ, MACEDONIO	OR CURRENT RESIDENT	1910 39TH ST SW	NAPLES	FL	34117
37996200000	RUBIANES, ELSIE	OR CURRENT RESIDENT	1760 39TH ST SW	NAPLES	FL	34117
37996360005	RUBIANES, WANDA	OR CURRENT RESIDENT	20530 FALCONS LDNG CIR #3510	POTOMAC FALLS	VA	20165
38053280001	RUIZ, RUBEN, YAIMARA RUIZ ROQUE	OR CURRENT RESIDENT	2070 39TH ST SW	NAPLES	FL	34117
36512320006	RUPE, JOHN S	OR CURRENT RESIDENT	4071 32ND AVE SW	NAPLES	FL	34116
35832160002	S & O LLC	OR CURRENT RESIDENT	6821 LAKE DEVONWOOD DR	FT MYERS	FL	33908
35832160002	S & O LLC	OR CURRENT RESIDENT	1790 40TH TER SW	NAPLES	FL	34116
71820000028	SAFE HARBOR	OR CURRENT RESIDENT	1165 CLAM CT	NAPLES	FL	34102
35882360001	SANDOVAL, INIRIDA	OR CURRENT RESIDENT	12285 COLLIER BLVD STE 5	NAPLES	FL	34116
35882360001	SANDOVAL, INIRIDA	OR CURRENT RESIDENT	1803 40TH TER SW	NAPLES	FL	34116
71820000125	SANTOS, ALBERTO P YVONNE	OR CURRENT RESIDENT	1523 EAST LURAY ST	LONG BEACH	CA	90807
71820000125	SANTOS, ALBERTO P YVONNE	OR CURRENT RESIDENT	3150 SAFE HARBOR DR	NAPLES	FL	34117
46120040001	SIR PALADIN LLC	OR CURRENT RESIDENT	PO BOX 643732	VERO BEACH	FL	32964
46120040001	SIR PALADIN LLC	OR CURRENT RESIDENT	4050 GOLDEN GATE PKWY	NAPLES	FL	34116
38054880002	SOMAR 1939 LLC	OR CURRENT RESIDENT	300 PARKSHORE DR #5F	NAPLES	FL	34103
38054880002	SOMAR 1939 LLC	OR CURRENT RESIDENT	3030 39TH ST SW	NAPLES	FL	34117
38053240009	SPL INVESTMENTS GROUP LLC	OR CURRENT RESIDENT	3940 RADIO ROAD STE 103	NAPLES	FL	34104
38053240009	SPL INVESTMENTS GROUP LLC	OR CURRENT RESIDENT	2050 39TH ST SW	NAPLES	FL	34117
37995960008	STETSON II, DAVE B, LYNZEE S MORRIS, DAVID B STETSON	OR CURRENT RESIDENT	1560 39TH ST SW	NAPLES	FL	34117
35880680000	STETSON, STEPHANIE	OR CURRENT RESIDENT	1943 40TH TERR SW	NAPLES	FL	34116
71820000141	SWFL CAPITAL LLC	OR CURRENT RESIDENT	4551 TAMARIND WAY	NAPLES	FL	34119
71820000141	SWFL CAPITAL LLC	OR CURRENT RESIDENT	3160 SAFE HARBOR DR	NAPLES	FL	34117
38053800009	TAYLOR, PATRICK W	OR CURRENT RESIDENT	3890 23RD AVE SW	NAPLES	FL	34117
35779260007	TEREZI INVESTMENTS LLC	OR CURRENT RESIDENT	2113 MISSION DR	NAPLES	FL	34109
35779240001	TEREZI INVESTMENTS LLC	OR CURRENT RESIDENT	12035 COLLIER BLVD	NAPLES	FL	34116
37996120009	TORRES, MANUEL A ANA C	OR CURRENT RESIDENT	1660 39TH ST SW	NAPLES	FL	34117
35779120008	TOWNSEND TR, JOSEPH E	OR CURRENT RESIDENT	12404 LAGOON AVE	WINDERMERE	FL	34786
35779360004	TOWNSEND TR, JOSEPH E	OR CURRENT RESIDENT	3960 20TH PL SW	NAPLES	FL	34116
35777400005	TRIGUERO, LENIA	OR CURRENT RESIDENT	2856 BLOSSOM CT	NAPLES	FL	34120
35777400005	TRIGUERO, LENIA	OR CURRENT RESIDENT	1677 40TH TER SW	NAPLES	FL	34116
46020000028	TUFF, RUSSELL W KAYDEE L	OR CURRENT RESIDENT	5101 31ST AVE SW	NAPLES	FL	34116
46020000028	TUFF, RUSSELL W KAYDEE L	OR CURRENT RESIDENT	11725 COLLIER BLVD	NAPLES	FL	34116
35779040007	UNDERGROUND SPECIALISTS CONSTRUCTION INC	OR CURRENT RESIDENT	511 6TH ST NE	NAPLES	FL	34120
35779040007	UNDERGROUND SPECIALISTS CONSTRUCTION INC	OR CURRENT RESIDENT	12135 COLLIER BLVD	NAPLES	FL	34116
37996000006	UNITY FAITH MISSIONARY BAPTIST CHURCH	OR CURRENT RESIDENT	PO BOX 990639	NAPLES	FL	34116
37996000006	UNITY FAITH MISSIONARY BAPTIST CHURCH	OR CURRENT RESIDENT	1620 39TH ST SW	NAPLES	FL	34117
26095000125	URIKA III INC	OR CURRENT RESIDENT	567 PARKWOOD LN	NAPLES	FL	34103
26095000125	URIKA III INC	OR CURRENT RESIDENT	3835 WHITE LAKE BLVD	NAPLES	FL	34117
38053360002	VAN TRAN, THI KIM	OR CURRENT RESIDENT	2120 39TH ST SW	NAPLES	FL	34117
35640640002	VEZINA, MARCEL II	OR CURRENT RESIDENT	836 N BARFIELD DR	MARCO ISLAND	FL	34145
35640640002	VEZINA, MARCEL II	OR CURRENT RESIDENT	4074 23RD AVE SW	NAPLES	FL	34116
35880600006	VIERA, MARIA C	OR CURRENT RESIDENT	1953 40TH TER SW	NAPLES	FL	34116
35640120001	VOCISANO, ROBERT, MARIO VOCISANO	OR CURRENT RESIDENT	4100 GOLDEN GATE PKWY	NAPLES	FL	34116
37996480008	WARRICK-MARSH, PETER JORDAN	OR CURRENT RESIDENT	1990 39TH ST SW	NAPLES	FL	34117

35779440005	WESTWARD LLC	OR CURRENT RESIDENT	567 PARKWOOD LANE	NAPLES	FL	34103
35779440005	WESTWARD LLC	OR CURRENT RESIDENT	11825 COLLIER BLVD	NAPLES	FL	34116
38054920001	WOODY JR, JAMES A	OR CURRENT RESIDENT	3060 39TH ST SW	NAPLES	FL	34117
35640680004	WYNN PROPERTIES INC	OR CURRENT RESIDENT	9220 BONITA BEACH RD SE # 200	BONITA SPRINGS	FL	34135
35640560001	WYNN PROPERTIES INC	OR CURRENT RESIDENT	11671 COLLIER BLVD	NAPLES	FL	34116
35882480004	YEROVSEK, GINGER	OR CURRENT RESIDENT	1839 40TH TER SW	NAPLES	FL	34116
35832520008	YOUR CHOICE CAR WASH LLC	OR CURRENT RESIDENT	12481 COLLIER BLVD	NAPLES	FL	34116
38054280000	ZAMORA, VICTORINO, LARA PORRECA	OR CURRENT RESIDENT	2640 39TH ST SW	NAPLES	FL	34117
	KIRBY, FELICIA	OR CURRENT RESIDENT	3421 GOLDEN GATE BOULEVARD EAST	NAPLES	FL	34120
	ROSS, COLLEEN	OR CURRENT RESIDENT	9077 PALOS VERDE DRIVE	ORLANDO	FL	32825
	DEANE, CONNIE	OR CURRENT RESIDENT	2885 S. HORSESHOE DRIVE	NAPLES	FL	34104
	THAO, BEE	OR CURRENT RESIDENT	2885 S. HORSESHOE DRIVE	NAPLES	FL	34104
	LANTZ, LORRAINE	OR CURRENT RESIDENT	2685 S. HORSESHOE DRIVE STE #103	NAPLES	FL	34104
	DODIA, SONAL	OR CURRENT RESIDENT	1912 PRINCESS CT	NAPLES	FL	34110
	KOFFLER, MELANIE	OR CURRENT RESIDENT	1510 GANTS CIRCLE	KISSIMMEE	FL	34744

Collier Boulevard Widening Project and Bridge Location Study

March 2022

Collier County is conducting a public information meeting for the Collier Boulevard Widening Project 60 Percent Design Plans and the Collier Boulevard Bridge Location Study. The project is located along Collier Boulevard between City Gate Boulevard North and Green Boulevard. The proposed improvements will help relieve congestion, improve safety, and accommodate future traffic demands within the area.

The Collier Boulevard Widening Project involves widening Collier Boulevard from four- to six-lanes within the project limits (approximately 2.1 miles). This is the final project, in a series of five projects, to improve 15 miles of Collier Boulevard, from US 41 to Immokalee Road, to a six-lane roadway. This project includes widening within the median and along the west side of Collier Boulevard, and realigns portions of the adjacent CR 951 Canal. Multimodal improvements include the addition of bike lanes along Collier Boulevard, as well as two 10-foot-wide shared-use pathways along the west side of Collier Boulevard and along the west side of 39th Street SW.

The Collier Boulevard Bridge Location Study is evaluating various locations for a bridge connection (over the CR 951 Canal) between Collier Boulevard and 39th Street SW. The Collier Boulevard Widening Project will remove the existing bridge at 25th Avenue SW to accommodate the proposed improvements. Locations being evaluated for the new replacement bridge include Golden Gate Parkway, 25th Avenue SW, 27th Avenue SW, and 29th Avenue SW.

El condado de Collier está llevando a cabo una reunión de información pública para el Proyecto de Ampliación de Collier Boulevard 60 por ciento de planes de diseño y el Estudio de Ubicación del Puente de Collier Boulevard. El proyecto está ubicado a lo largo de Collier Boulevard entre City Gate Boulevard North y Green Boulevard. Las mejoras propuestas ayudarán a aliviar la congestión, mejorar la seguridad y adaptarse a las futuras demandas de trafico dentro del área.

El Proyecto de Ampliación de Collier Boulevard consiste en ampliar Collier Boulevard de cuatro- a seis-carriles dentro de los límites del proyecto (aproximadamente 2,1 millas). Este es el proyecto final, en una serie de cinco proyectos, para mejorar 15 millas de Collier Boulevard, entre US 41 y Immokalee Road, a una carretera de seis carriles. Este proyecto incluye la ampliación dentro de la mediana ya lo largo del lado oeste de Collier Boulevard, y realinea partes del canal CR 951 adyacente. Las mejoras multimodales incluyen la adición de carriles para bicicletas a lo largo de Collier Boulevard, así como dos vías de uso compartido de 10 pies de ancho a lo largo del lado oeste de Collier Boulevard y a lo largo del lado oeste de 39th Street SW.

El Estudio de Ubicación del Puente de Collier Boulevard está evaluando varias ubicaciones para una conexión de puente (sobre el canal CR 951) entre Collier Boulevard y 39th Street SW. El Proyecto de Ampliación de Collier Boulevard eliminará el puente existente en 25th Avenue SW para acomodar las mejoras propuestas. Las ubicaciones que se están evaluando para el nuevo puente de reemplazo incluyen Golden Gate Parkway, 25th Avenue SW, 27th Avenue SW y 29th Avenue SW.

YOU'RE INVITED

April 06

Collier County invites you to participate in the upcoming public information meeting for the Collier Boulevard Widening Project 60 Percent Design Plans and Collier Boulevard Bridge Location Study. The public meeting will be held on **Wednesday, April 6, 2022, from 5 p.m. to 7 p.m.** at the Golden Gate Community Center, 4701 Golden Gate Parkway, Naples, FL 34116. The meeting will be conducted in an informal, open house setting with no formal presentation. Attendees may review the project displays, and talk one-on-one with the project team regarding any questions.

As an alternative to attending the meeting in person, the meeting displays and handouts will be posted on the county's website on April 6, 2022. Your input is very important and we encourage you to share your comments. Comment forms will be available at the public information meeting as well as on the county website. The public comment period will end April 20, 2022.

ESTÁS INVITADO

El Condado de Collier te invita a participar en la próxima vista pública para presentar el 60 porciento de los planos de diseño para el Proyecto de Ampliación de Collier Boulevard y el Estudio de Ubicación del Puente de Collier Boulevard. La vista pública se llevará a cabo **el miércoles 6 de abril de 2022, desde las 5 p.m. hasta las 7 p.m.** en el Centro Comunitario Golden Gate, 4701 Golden Gate Parkway, Naples, FL 34116. La vista pública se llevará a cabo en un ambiente informal de puertas abiertas y sin una presentación formal. Los asistentes podrán revisar las exhibiciones del proyecto y de tener alguna pregunta podrán hablar personalmente con el equipo de trabajo del proyecto.

Como alternativa de no poder asistir a la reunión en persona, las exhibiciones y los folletos de la reunión se publicarán en el sitio web del Condado el 6 de abril de 2022. Su opinión es muy importante y lo alentamos a que comparta sus comentarios. Los formularios para comentarios estarán disponibles en la vista pública, así como en el sitio web del Condado. El periodo para comentarios del público finalizará el 20 de abril de 2022.

PROJECT SCHEDULES The Collier Boulevard Widening Project is anticipated to complete design by mid-2023. Funding for widening Collier Boulevard is anticipated in the projected Collier County 2022 Five-year Work Program for design, right-of-way, and construction between Fiscal Years 2022 and 2026. The Collier Boulevard Bridge Location Study is anticipated to be completed and presented to the Board of County Commissioners by mid-2022 for approval. The proposed bridge would be constructed as part of the Collier Boulevard Widening Project.

CALENDARIO DEL PROYECTO Se prevé que el diseño para el proyecto de Ampliación de Collier Boulevard esté terminado a mediados de 2023. Según el Programa de Trabajo de Cinco años del Condado Collier 2022 se anticipa que la financiación para el diseño, derecho de paso y la construcción del proyecto sea entre los años fiscales 2022 y 2026. Se prevé que el Estudio de Ubicación del Puente de Collier Boulevard este completado y sea presentado a la Junta de Comisionados del Condado a mediados de 2022 para su aprobación. El puente propuesto se construirá como parte del Proyecto de Ampliación de Collier Boulevard.

ORLANDO FL 328

22 MAR 2022 PM 6 L

Collier County

Principal Planner, Lorraine M. Lantz, AICP
Collier County Transportation Management Services
2685 S. Horseshoe Drive, Suite #103
Naples, FL 34104

DODIA, SONAL
OR CURRENT RESIDENT
1912 PRINCESS CT
NAPLES, FL 34110

34110-104712

PUBLIC INVOLVEMENT One of the most important aspects of design and studies is public involvement. It is very important for you to be able to provide your comments related to the proposed improvements. We use a variety of methods for you to stay involved in the process such as public meetings, small group meetings, and the project website. In addition, Collier County mails notifications to all property owners within the study area as well as to agencies and local officials prior to the public meeting.

PARTICIPACIÓN PÚBLICA Uno de los aspectos más importantes del diseño y los estudios es la participación pública. Es muy importante que ustedes puedan aportar sus comentarios sobre las mejoras propuestas. Se usarán una variedad de métodos para que ustedes sigan participando en el proyecto, tal como vistas publicas, reuniones en grupos pequeños y en un sitio web del proyecto. En adicion, el Condado de Collier enviará por correo notificaciones a todos los dueños de propiedades dentro del área de estudio y a las agencias y funcionarios locales antes de las reuniones.

PROJECT CONTACT

If you have any questions, comments, or concerns regarding the project, please contact us:

CONTACTO DEL PROYECTO

Si tiene alguna pregunta, comentario o inquietud con respecto al proyecto, contactenos:

Pou èd an kreyòl, tanpri kontakte Diana Francois sou Diana.Francois@jacobs.

Collier Boulevard Widening Project
Bee Thao, P.E., Senior Project Manager
Collier County Transportation Engineering
2885 S. Horseshoe Drive
Naples, FL 34104
Phone (239) 252-5844
Bee.Thao@CollierCountyFL.gov

SCAN ME:

Collier Boulevard Bridge Study Project
Lorraine Lantz, AICP, Principal Planner
Collier County Transportation Management Services
2685 S. Horseshoe Drive, Suite #103
Naples, FL 34104
Phone (239) 252-5779
Lorraine.Lantz@CollierCountyFL.gov

FOR MORE PROJECT INFORMATION GO TO: www.colliercountyfl.gov/transportationprojects

Two or more members of the Board of County Commissioners (BCC) may be present and participate at this meeting. The subject matter of this meeting may be an item for discussion and action at a future BCC meeting. Anyone who requires an auxiliary aid or service for effective communication or other reasonable accommodations to participate in this proceeding, should contact the Collier County Facilities Management Division located at 3335 Tamiami Trail E., Naples, Florida 34112, or 239-252-8380 as soon as possible. Such reasonable accommodations will be provided at no cost to the individual.

Dos o más miembros de la Junta de Comisionados del Condado (BCC, por sus siglas en inglés) pueden estar presentes y participar en esta reunión. El tema de esta reunión puede ser un tema de discusión y acción en una futura reunión del BCC. Cualquier persona que requiera ayuda o servicio auxiliar para tener comunicación eficaz, u otras adaptaciones razonables para participar en este procedimiento, debe comunicarse con la División de Administración de Instalaciones del Condado de Collier ubicada en 3335 Tamiami Trail E., Naples, Florida 34112, o 239-252-8380 como tan pronto como sea posible. Tales adaptaciones razonables se proporcionarán sin costo alguno para el individuo.

Social Media Posts

County to post on social media on Wednesday, 3/30/22

Collier Boulevard Widening Project 60 Percent Design Plans and Bridge Location Study Public Information Meeting – Wednesday, April 6, 2022, at 5 p.m.

Location: Golden Gate Community Center, Auditorium, 4701 Golden Gate Parkway, Naples, FL 34116

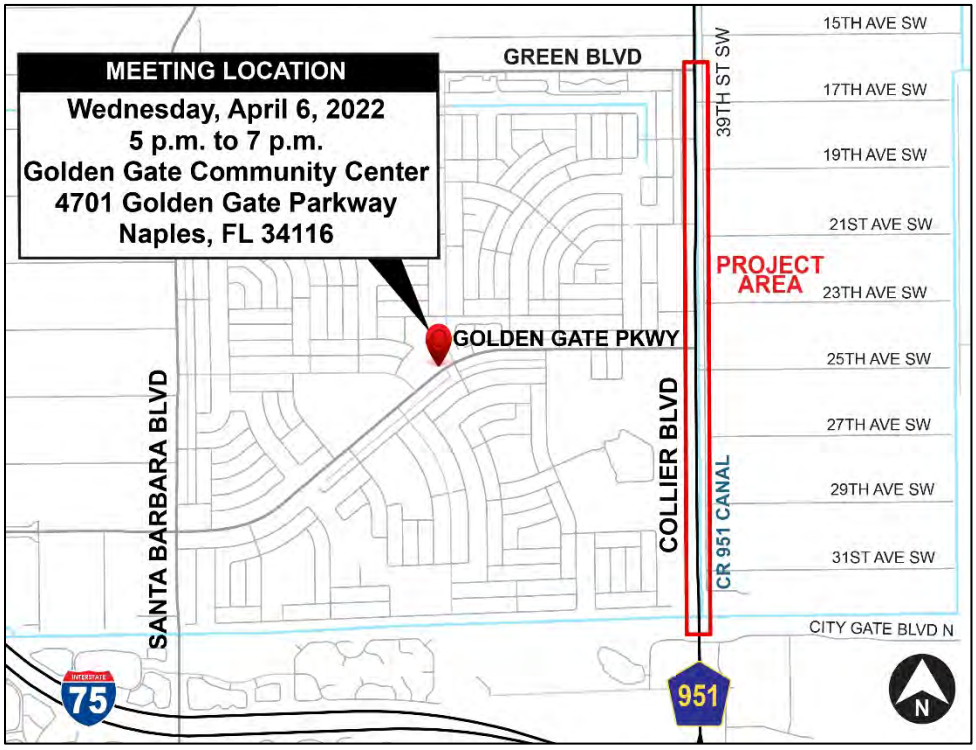

If you live off or commute on Collier Boulevard (between City Gate Boulevard North and Green Boulevard) you won't want to miss this public meeting! Attendees may review the design plans associated with widening Collier Boulevard from four- to six-lanes, and alternative locations for a new bridge to connect Collier Boulevard to 39th Street SW. Potential bridge connection locations include Golden Gate Parkway, 25th Avenue SW (replacement), 27th Avenue SW, and 29th Avenue SW.

More information about the project will be available on the day of the meeting, April 6, 2022 at: www.colliercountyfl.gov/transportationprojects (under "Projects in Design").

If you aren't able to attend the meeting, please review the project information online and provide us with your feedback.

9:06

Collier County, Florida

Posts About Photos Mentions

Collier County, Florida
5d ·

If you live off or commute on Collier Boulevard (between City Gate Boulevard North and Green Boulevard) you won't want to miss this public meeting! Attendees may review the design plans associated with widening Collier Boulevard from four- to six-lanes, and alternative locations for a new bridge to connect Collier Boulevard to 39... See More

75 61 Comments 91 Shares

Like Comment Share

Home Watch 9+ Profile News Notifications Menu

3:48

General

This is a post from a Local Agency.

Collier County Government
Social Media Coordinator Collier County Florida · 5d

Collier Boulevard Widening Project 60 Percent Design Plans and Bridge Location Study Public Information Meeting – Wednesday, April 6, 2022, at 5 p.m. If you live off or commute on Collier Boulevard (between City Gate Boulevard North and Green Boulevard) you won't want to miss this public meeting! Attendees may review the design plans associated with widening Collier Boulevard from four- to six-lanes, and alternative locations for a new bridge to connect Collier Boulevard to 39th Street SW. Potential bridge connection locations include Golden Gate Parkway, 25th Avenue SW (replacement), 27th Avenue SW, and 29th Avenue SW.

More information about the project will be available on the day of the meeting, April 6, 2022 at: www.colliercountyfl.gov/transportationprojects (under

Home Groups For Sale Notifications 20 More

9:03

Tweet

Collier County Government
@CollierGov

If you live off or commute on Collier Boulevard, you won't want to miss this public meeting! Attendees may review the design plans associated with widening Collier Boulevard, and alternative locations for a new bridge to connect Collier Boulevard to 39th Street SW #CollierCounty

Tweet your reply

County to post on social media on Wednesday, 4/6/22

Collier Boulevard Widening Project 60 Percent Design Plans and Bridge Location Study Public Information Meeting – Wednesday, April 6, 2022, at 5 p.m.

Location: Golden Gate Community Center, Auditorium, 4701 Golden Gate Parkway, Naples, FL 34116

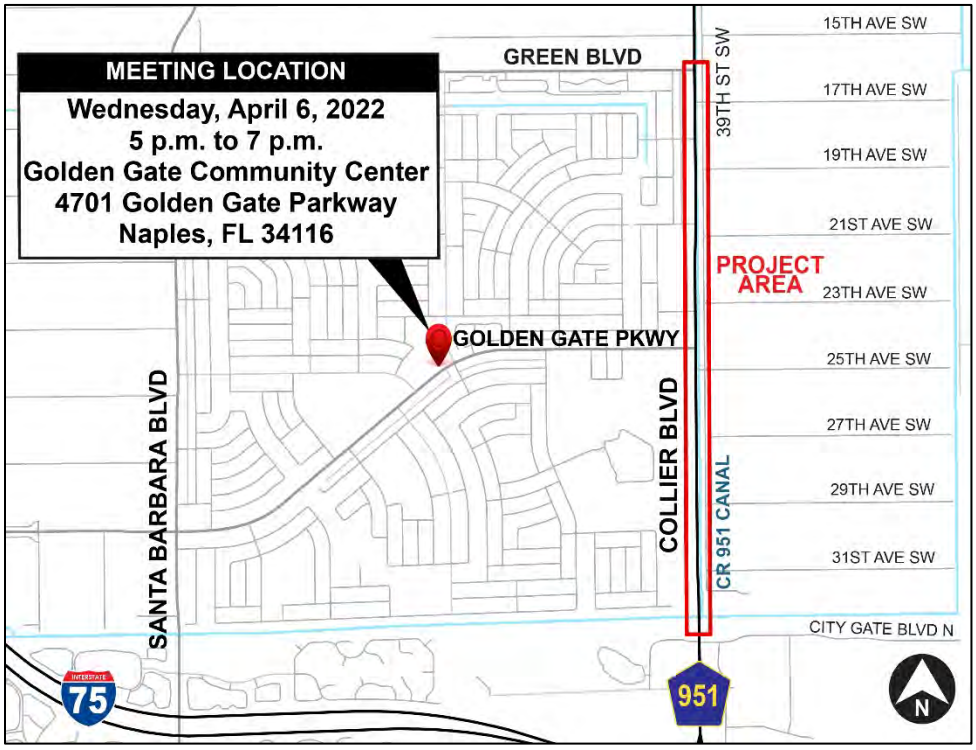

Don't forget tonight's meeting for the Collier Boulevard Widening Project 60 Percent Design Plans and Bridge Location Study! Attendees will be able to review the design plans for widening Collier Boulevard from four- to six-lanes, as well as bridge location alternatives to connect Collier Boulevard to 39th Street SW.

To learn more about the project visit www.colliercountyfl.gov/transportationprojects (under "Projects in Design").

If you aren't able to attend the meeting, please review the project information online and provide us with your feedback. Your input is important to us!

10:30

Collier County, Florida

Posts About Photos Mentions

Don't forget tonight's meeting for the Collier Boulevard Widening Project 60 Percent Design Plans and Bridge Location Study! Attendees will be able to review the design plans for widening Collier Boulevard from four- to six-lanes, as well as bridge location alternatives to connect Collier Boulevard to 39th Street SW.

To learn more about the project visit www.colliercountyfl.gov/transportationprojects (under "Projects in Design").

If you aren't able to attend the meeting, please review the project information online and provide us with your feedback. Your input is important to us! #CollierCounty

Home Watch Profile News Notifications Menu

10:58

Tweet

Collier County Government
@CollierGov

Don’t forget tonight’s meeting for the Collier Boulevard Widening Project 60 Percent Design Plans and Bridge Location Study!

To learn more about the project visit colliercountyfl.gov/transportation... (under “Projects in Design”).

#CollierCounty

Tweet your reply

Attachment 1.2
Public Information Meeting Materials

Project Newsletter

Collier Boulevard Widening Project and Bridge Location Study

March 2022

Collier County is conducting a public information meeting for the Collier Boulevard Widening Project 60 Percent Design Plans and the Collier Boulevard Bridge Location Study. The project is located along Collier Boulevard between City Gate Boulevard North and Green Boulevard. The proposed improvements will help relieve congestion, improve safety, and accommodate future traffic demands within the area.

The Collier Boulevard Widening Project involves widening Collier Boulevard from four- to six-lanes within the project limits (approximately 2.1 miles). This is the final project, in a series of five projects, to improve 15 miles of Collier Boulevard, from US 41 to Immokalee Road, to a six-lane roadway. This project includes widening within the median and along the west side of Collier Boulevard, and realigns portions of the adjacent CR 951 Canal. Multimodal improvements include the addition of bike lanes along Collier Boulevard, as well as two 10-foot-wide shared-use pathways along the west side of Collier Boulevard and along the west side of 39th Street SW.

The Collier Boulevard Bridge Location Study is evaluating various locations for a bridge connection (over the CR 951 Canal) between Collier Boulevard and 39th Street SW. The Collier Boulevard Widening Project will remove the existing bridge at 25th Avenue SW to accommodate the proposed improvements. Locations being evaluated for the new replacement bridge include Golden Gate Parkway, 25th Avenue SW, 27th Avenue SW, and 29th Avenue SW.

El condado de Collier está llevando a cabo una reunión de información pública para el Proyecto de Ampliación de Collier Boulevard 60 por ciento de planes de diseño y el Estudio de Ubicación del Puente de Collier Boulevard. El proyecto está ubicado a lo largo de Collier Boulevard entre City Gate Boulevard North y Green Boulevard. Las mejoras propuestas ayudarán a aliviar la congestión, mejorar la seguridad y adaptarse a las futuras demandas de tráfico dentro del área.

El Proyecto de Ampliación de Collier Boulevard consiste en ampliar Collier Boulevard de cuatro- a seis-carriles dentro de los límites del proyecto (aproximadamente 2,1 millas). Este es el proyecto final, en una serie de cinco proyectos, para mejorar 15 millas de Collier Boulevard, entre US 41 y Immokalee Road, a una carretera de seis carriles. Este proyecto incluye la ampliación dentro de la mediana ya lo largo del lado oeste de Collier Boulevard, y realinea partes del canal CR 951 adyacente. Las mejoras multimodales incluyen la adición de carriles para bicicletas a lo largo de Collier Boulevard, así como dos vías de uso compartido de 10 pies de ancho a lo largo del lado oeste de Collier Boulevard y a lo largo del lado oeste de 39th Street SW.

El Estudio de Ubicación del Puente de Collier Boulevard está evaluando varias ubicaciones para una conexión de puente (sobre el canal CR 951) entre Collier Boulevard y 39th Street SW. El Proyecto de Ampliación de Collier Boulevard eliminará el puente existente en 25th Avenue SW para acomodar las mejoras propuestas. Las ubicaciones que se están evaluando para el nuevo puente de reemplazo incluyen Golden Gate Parkway, 25th Avenue SW, 27th Avenue SW y 29th Avenue SW.

YOU'RE INVITED

April 06

Collier County invites you to participate in the upcoming public information meeting for the Collier Boulevard Widening Project 60 Percent Design Plans and Collier Boulevard Bridge Location Study. The public meeting will be held on **Wednesday, April 6, 2022, from 5 p.m. to 7 p.m.** at the Golden Gate Community Center, 4701 Golden Gate Parkway, Naples, FL 34116. The meeting will be conducted in an informal, open house setting with no formal presentation. Attendees may review the project displays, and talk one-on-one with the project team regarding any questions.

As an alternative to attending the meeting in person, the meeting displays and handouts will be posted on the county's website on April 6, 2022. Your input is very important and we encourage you to share your comments. Comment forms will be available at the public information meeting as well as on the county website. The public comment period will end April 20, 2022.

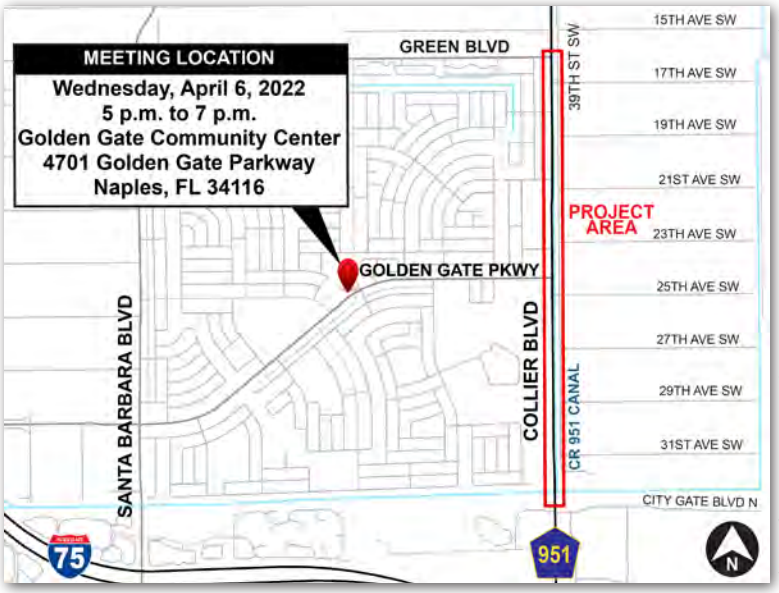

ESTÁS INVITADO

El Condado de Collier te invita a participar en la próxima vista pública para presentar el 60 porciento de los planos de diseño para el Proyecto de Ampliación de Collier Boulevard y el Estudio de Ubicación del Puente de Collier Boulevard. La vista pública se llevará a cabo **el miércoles 6 de abril de 2022, desde las 5 p.m. hasta las 7 p.m.** en el Centro Comunitario Golden Gate, 4701 Golden Gate Parkway, Naples, FL 34116. La vista pública se llevará a cabo en un ambiente informal de puertas abiertas y sin una presentación formal. Los asistentes podrán revisar las exhibiciones del proyecto y de tener alguna pregunta podrán hablar personalmente con el equipo de trabajo del proyecto.

Como alternativa de no poder asistir a la reunión en persona, las exhibiciones y los folletos de la reunión se publicarán en el sitio web del Condado el 6 de abril de 2022. Su opinión es muy importante y lo alentamos a que comparta sus comentarios. Los formularios para comentarios estarán disponibles en la vista pública, así como en el sitio web del Condado. El período para comentarios del público finalizará el 20 de abril de 2022.

PROJECT SCHEDULES The Collier Boulevard Widening Project is anticipated to complete design by mid-2023. Funding for widening Collier Boulevard is anticipated in the projected Collier County 2022 Five-year Work Program for design, right-of-way, and construction between Fiscal Years 2022 and 2026. The Collier Boulevard Bridge Location Study is anticipated to be completed and presented to the Board of County Commissioners by mid-2022 for approval. The proposed bridge would be constructed as part of the Collier Boulevard Widening Project.

CALENDARIO DEL PROYECTO Se prevé que el diseño para el proyecto de Ampliación de Collier Boulevard esté terminado a mediados de 2023. Según el Programa de Trabajo de Cinco años del Condado Collier 2022 se anticipa que la financiación para el diseño, derecho de paso y la construcción del proyecto sea entre los años fiscales 2022 y 2026. Se prevé que el Estudio de Ubicación del Puente de Collier Boulevard este completado y sea presentado a la Junta de Comisionados del Condado a mediados de 2022 para su aprobación. El puente propuesto se construirá como parte del Proyecto de Ampliación de Collier Boulevard.

Principal Planner, Lorraine M. Lantz, AICP
Collier County Transportation Management Services
2685 S. Horseshoe Drive, Suite #103
Naples, FL 34104

PUBLIC INVOLVEMENT One of the most important aspects of design and studies is public involvement. It is very important for you to be able to provide your comments related to the proposed improvements. We use a variety of methods for you to stay involved in the process such as public meetings, small group meetings, and the project website. In addition, Collier County mails notifications to all property owners within the study area as well as to agencies and local officials prior to the public meeting.

PARTICIPACIÓN PÚBLICA Uno de los aspectos más importantes del diseño y los estudios es la participación pública. Es muy importante que ustedes puedan aportar sus comentarios sobre las mejoras propuestas. Se usarán una variedad de métodos para que ustedes sigan participando en el proyecto, tal como vistas públicas, reuniones en grupos pequeños y en un sitio web del proyecto. En adición, el Condado de Collier enviará por correo notificaciones a todos los dueños de propiedades dentro del área de estudio y a las agencias y funcionarios locales antes de las reuniones.

PROJECT CONTACT

If you have any questions, comments, or concerns regarding the project, please contact us:

CONTACTO DEL PROYECTO

Si tiene alguna pregunta, comentario o inquietud con respecto al proyecto, contáctenos:

Pou èd an kreyòl, tanpri kontakte Diana Francois sou Diana.Francois@jacobs.

Collier Boulevard Widening Project
Bee Thao, P.E., Senior Project Manager
Collier County Transportation Engineering
2885 S. Horseshoe Drive
Naples, FL 34104
Phone (239) 252-5844
Bee.Thao@CollierCountyFL.gov

SCAN ME:

Collier Boulevard Bridge Study Project
Lorraine Lantz, AICP, Principal Planner
Collier County Transportation Management Services
2685 S. Horseshoe Drive, Suite #103
Naples, FL 34104
Phone (239) 252-5779
Lorraine.Lantz@CollierCountyFL.gov

FOR MORE PROJECT INFORMATION GO TO: www.colliercountyfl.gov/transportationprojects

Two or more members of the Board of County Commissioners (BCC) may be present and participate at this meeting. The subject matter of this meeting may be an item for discussion and action at a future BCC meeting. Anyone who requires an auxiliary aid or service for effective communication, or other reasonable accommodations to participate in this proceeding, should contact the Collier County Facilities Management Division located at 3335 Tamiami Trail E., Naples, Florida 34112, or 239-252-8380 as soon as possible. Such reasonable accommodations will be provided at no cost to the individual.

Dos o más miembros de la Junta de Comisionados del Condado (BCC, por sus siglas en inglés) pueden estar presentes y participar en esta reunión. El tema de esta reunión puede ser un tema de discusión y acción en una futura reunión del BCC. Cualquier persona que requiera ayuda o servicio auxiliar para tener comunicación eficaz, u otras adaptaciones razonables para participar en este procedimiento, debe comunicarse con la División de Administración de Instalaciones del Condado de Collier ubicada en 3335 Tamiami Trail E., Naples, Florida 34112, ó 239-252-8380 como tan pronto como sea posible. Tales adaptaciones razonables se proporcionarán sin costo alguno para el individuo.

Room Layout

COLIER BLVD III: Public Involvement Meeting Layout

(33) 6' x 2' Tables - 2 Extras

(9) 6' Stanchions - 2 Extras

Note: Room Dimensions & Layout are Approximate

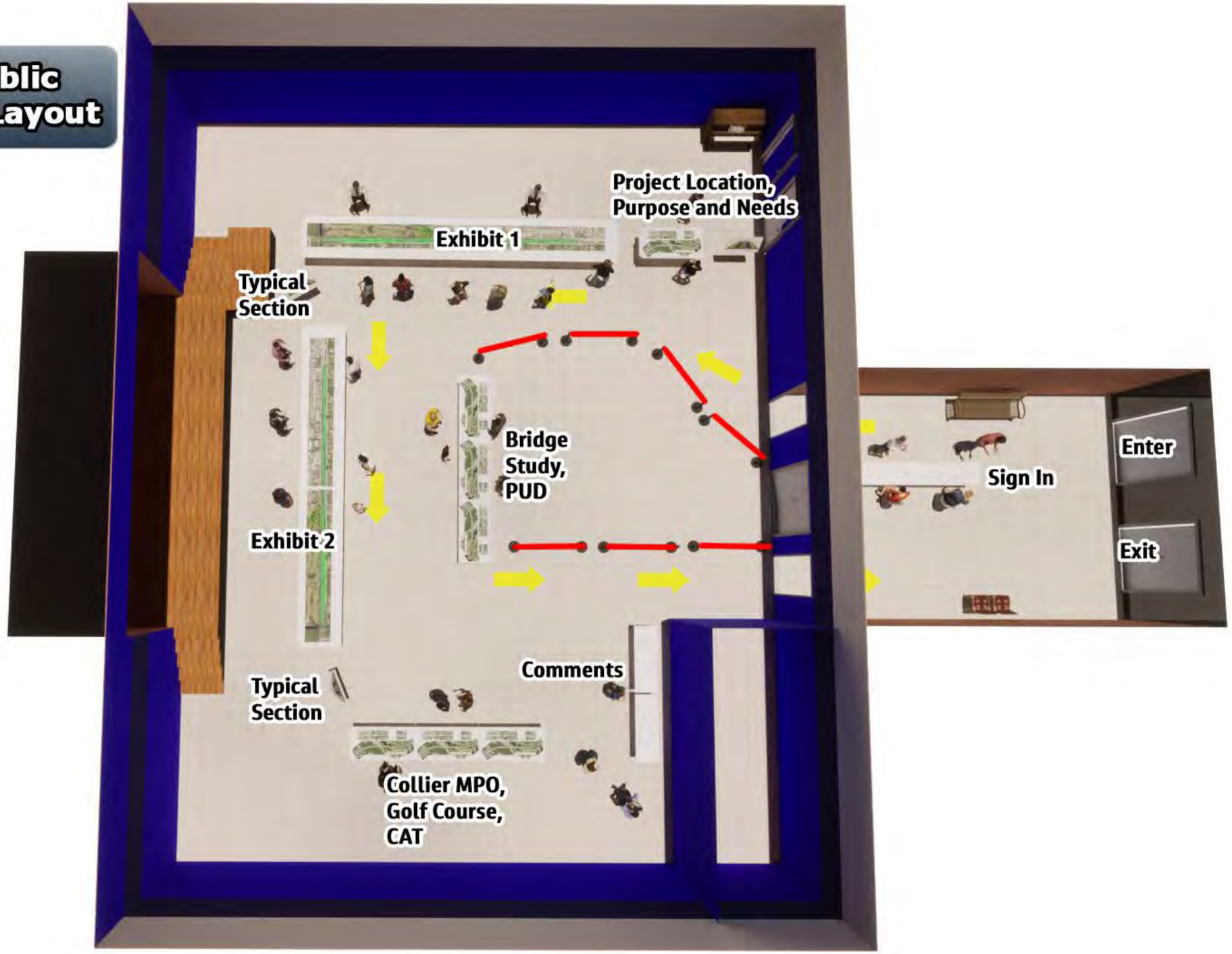

Jacobs

April 6, 2022

Table Tent Signs

Comments

Comments

Sign in

Please Sign In

Please Sign In

Collier County

Public Utilities Department

Collier County Metropolitan Planning Organization

Collier County

Collier Area Transit (CAT)

Collier Boulevard Bridge Location Study

Golden Gate Golf Course MPUD

Public Information Meeting Displays

WELCOME

to the

Collier Boulevard Widening Project and Bridge Location Study

Public Information Meeting

Collier County

Jacobs

TITLE VI COMPLIANCE

The proposed project is being developed in accordance with the Civil Rights Act of 1964. Under Title VI of the Civil Rights Act, public participation is solicited without regard to race, color, national origin, age, sex, religion, disability or family status.

To express concerns relative to the County's compliance with Title VI, please contact:

Collier Boulevard Widening Project
Bee Thao, P.E.
Project Manager
Collier County Transportation Engineering
2885 S. Horseshoe Drive
Naples, FL 34104
Phone (239) 252-5844
Bee.Thao@CollierCountyFL.gov

Collier Boulevard Bridge Study Project
Lorraine Lantz, AICP
Project Manager
Collier County Transportation Management Services
2685 S. Horseshoe Drive, Suite 103
Naples, FL 34104
Phone (239) 252-5779
Lorraine.Lantz@CollierCountyfl.gov

Collier County

PROJECT LOCATION MAP

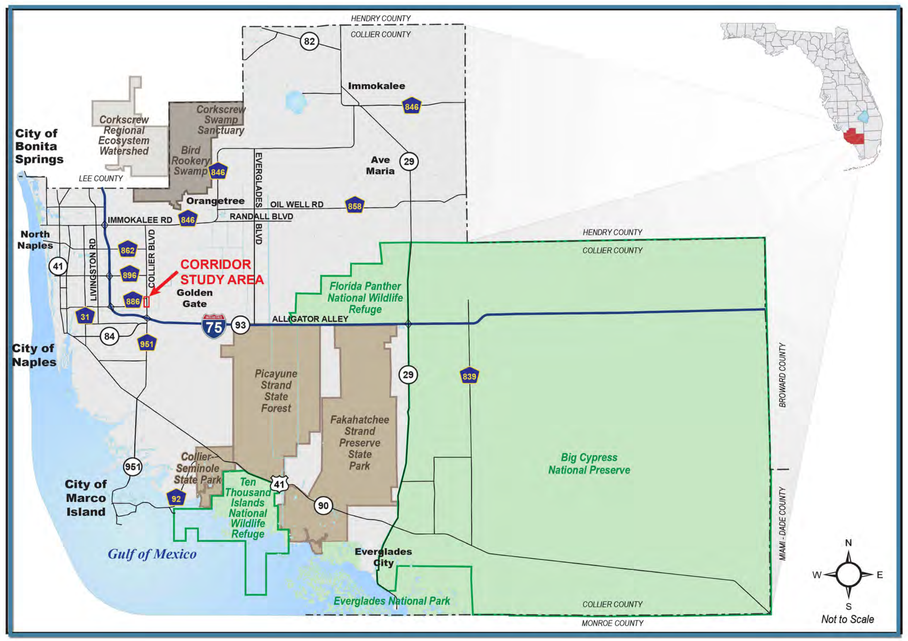

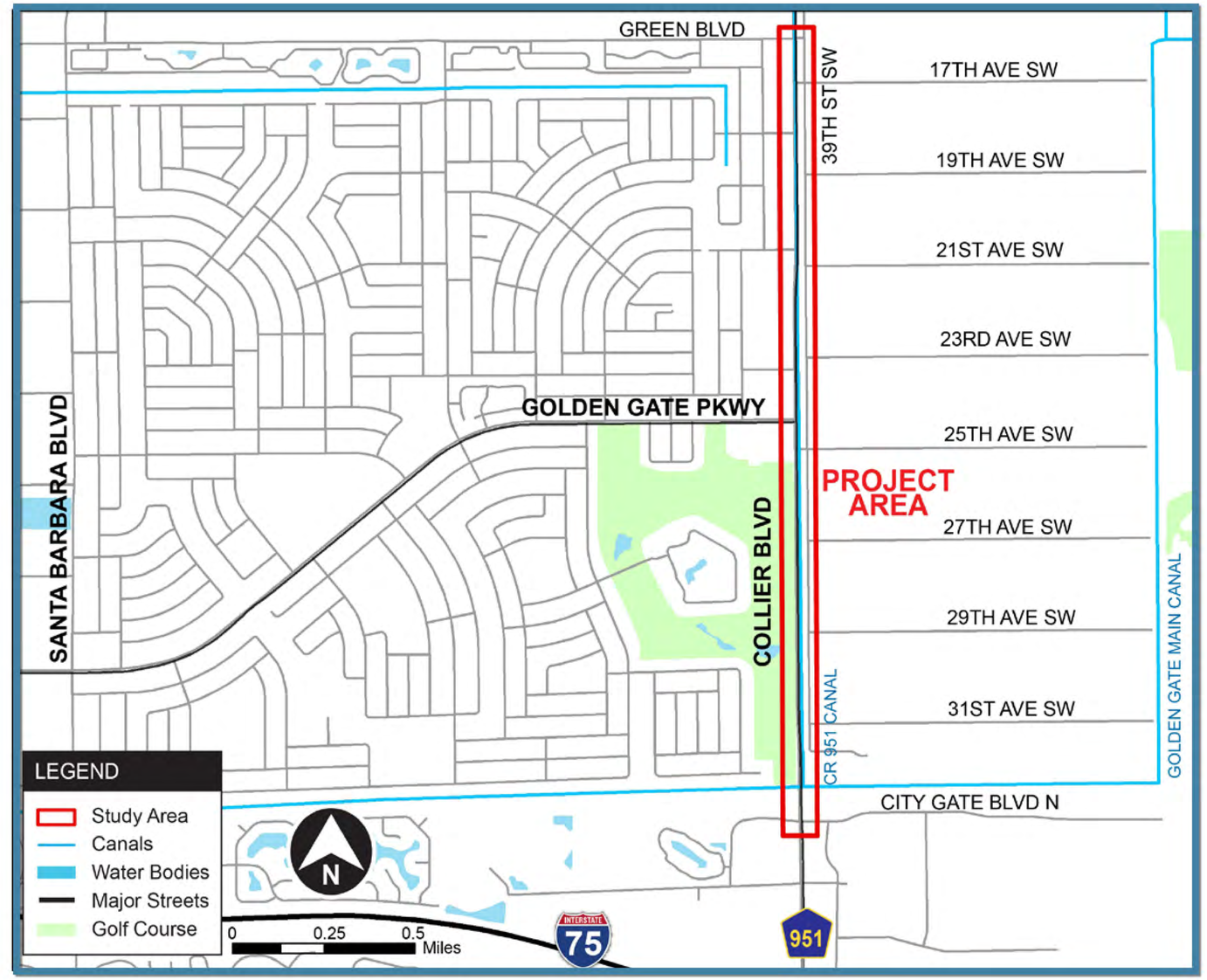

Collier Boulevard Widening Project and Bridge Location Study

Collier County

Jacobs

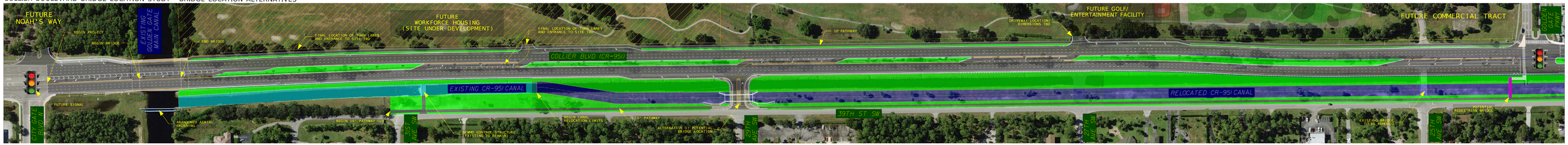

ALTERNATIVE 1: BRIDGE LOCATION AT 29TH AVENUE SW

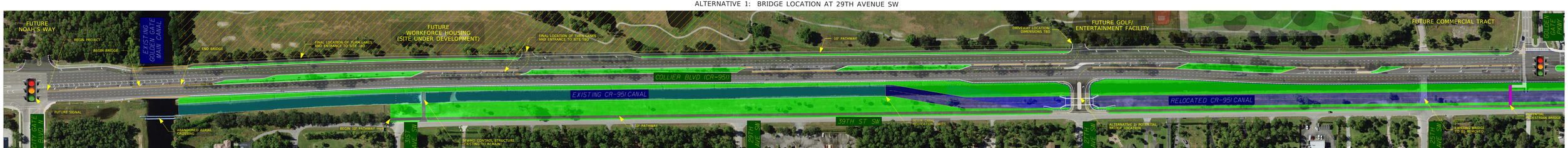

ALTERNATIVE 2: BRIDGE LOCATION AT 27TH AVENUE SW

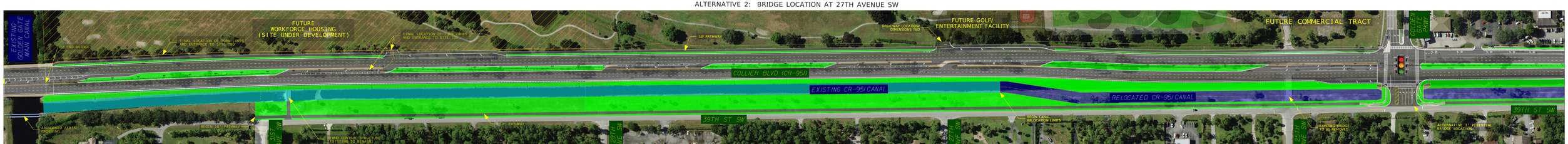

ALTERNATIVE 4: BRIDGE LOCATION AT GOLDEN GATE PARKWAY

PROJECT NEEDS AND BENEFITS

Collier Blvd Widening Project and Bridge Location Study | Public Information Meeting | April 6, 2022 | 5 p.m. to 7 p.m. | Golden Gate Community Center | 4701 Golden Gate Parkway | Naples, FL 34116

Congestion

- Increase Roadway Capacity

Mobility

- Continuous Sidewalk, Shared-Use Path & Bike Lanes
- Enhance Access
- Improve Transit Reliability & Access

Safety

- Improve Intersections
- Improve Lighting
- Reduce Conflicts Between Vehicles, Bicyclists & Pedestrians
- Addition and Extension of Turning Lanes

Evacuation

- Reduce Congestion
- Improve Evacuation Times for Eastern Collier County
- Improve Access for Emergency Responders

Environmental

- Balance Community & Environment

Collier Boulevard Widening Project and Bridge Location Study

THANK YOU

for attending the

Collier Boulevard Widening Project and Bridge Location Study

Public Information Meeting

Collier County

Jacobs

COLLIER BOULEVARD WIDENING

Bus Stop Alternative Location(s) Exhibit

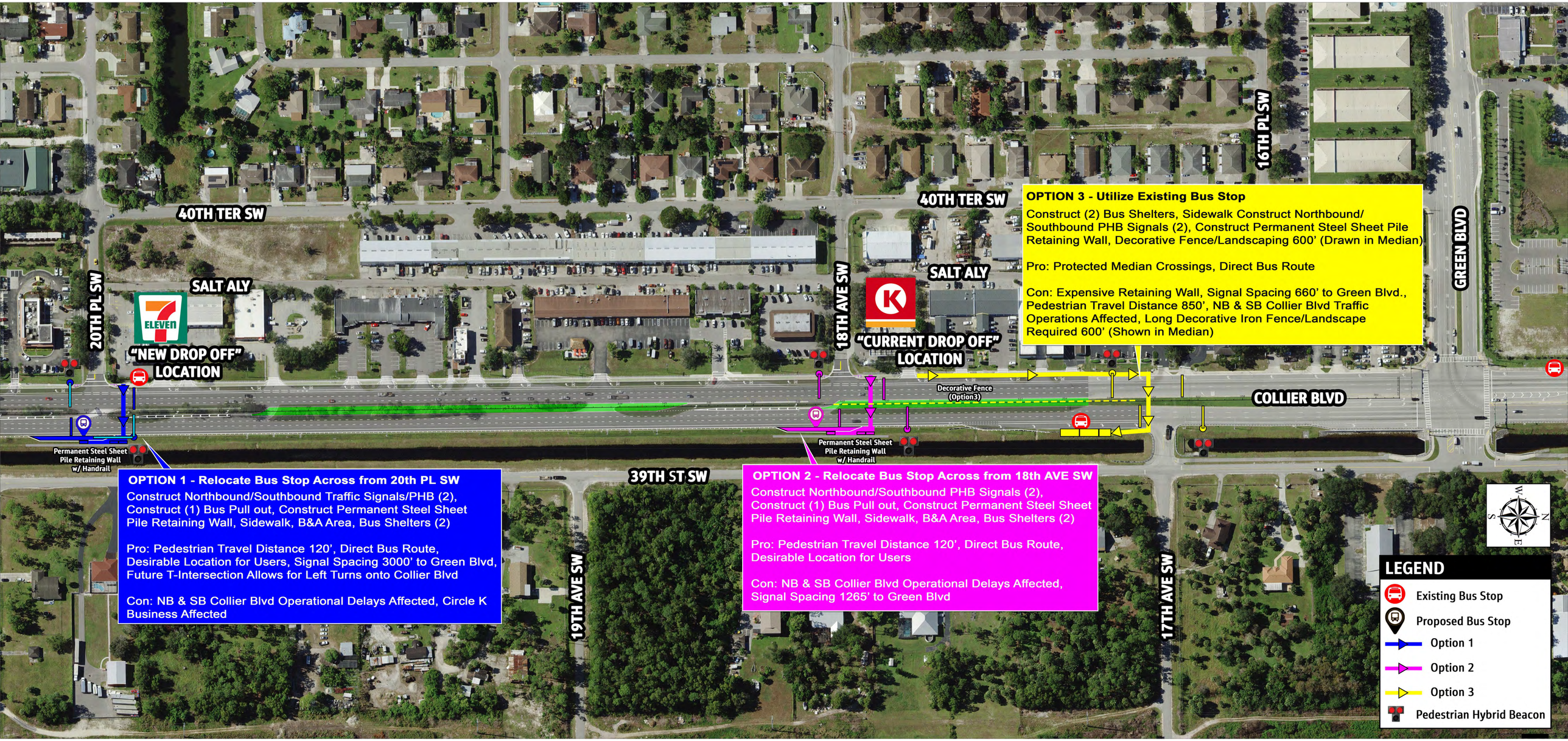

Collier County

Jacobs

COLLIER BOULEVARD WIDENING PROJECT: TYPICAL SECTIONS

All Sections Looking North - 60% Design

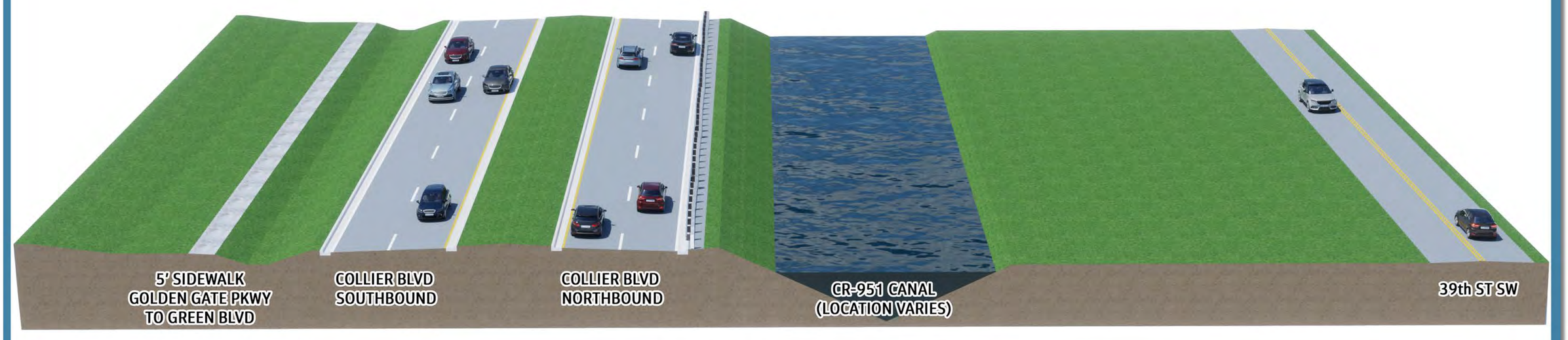

EXISTING TYPICAL SECTION

Existing 4-Lane Roadway
Main Golden Gate Canal to Green Blvd

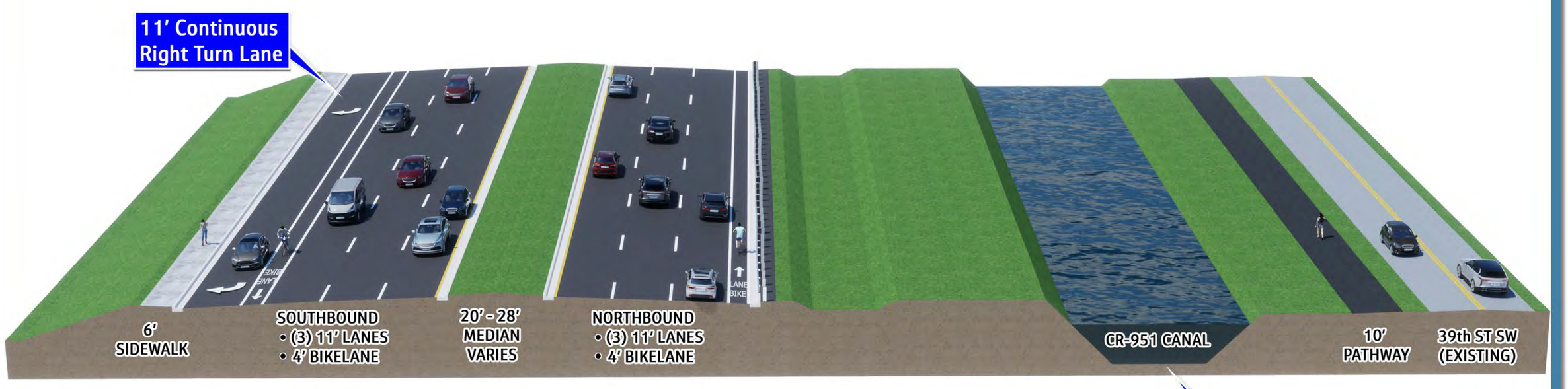

PROPOSED TYPICAL SECTION: A-A

Proposed 6-Lane Roadway
Golden Gate Pkwy to Green Blvd
(West Side Widening, Median Widening, East Side Widening)

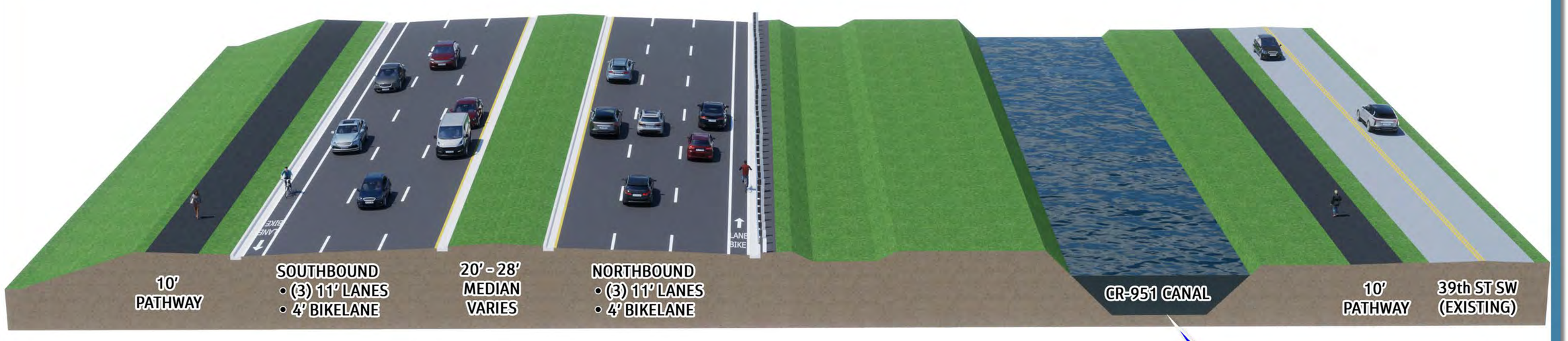

PROPOSED TYPICAL SECTION: B-B

Proposed 6-Lane Roadway
27th Ave SW to Golden Gate Pkwy
(West Side Widening, Median Widening, East Side Widening)

PROPOSED TYPICAL SECTION: C-C

Proposed 6-Lane Roadway
Main Golden Gate Canal to 27th Ave SW
(West Side Widening, Median Widening)

Collier County

Jacobs

COLLIER BOULEVARD BRIDGE OVER MAIN GOLDEN GATE CANAL

60% Design: Construction Phasing - Typical Section(s)

All Sections Looking North

EXISTING BRIDGE

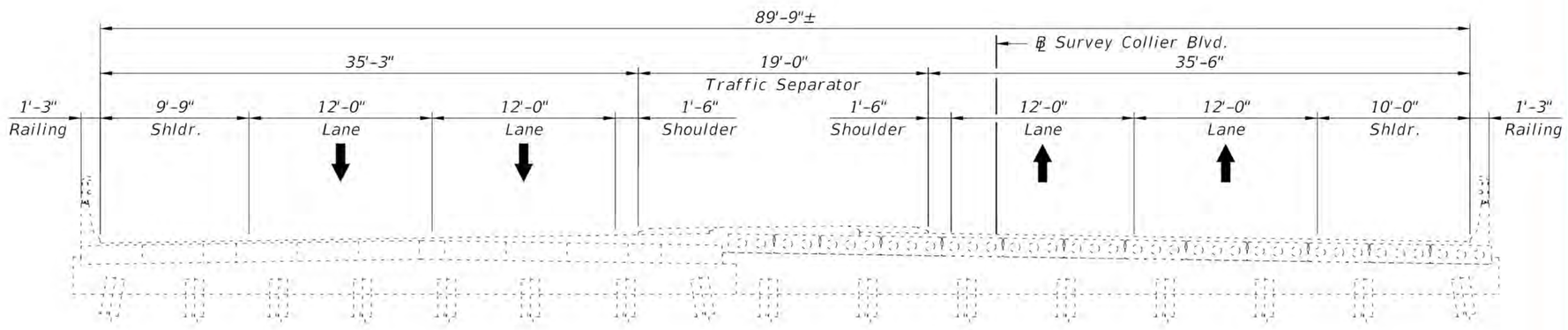

PHASE 1

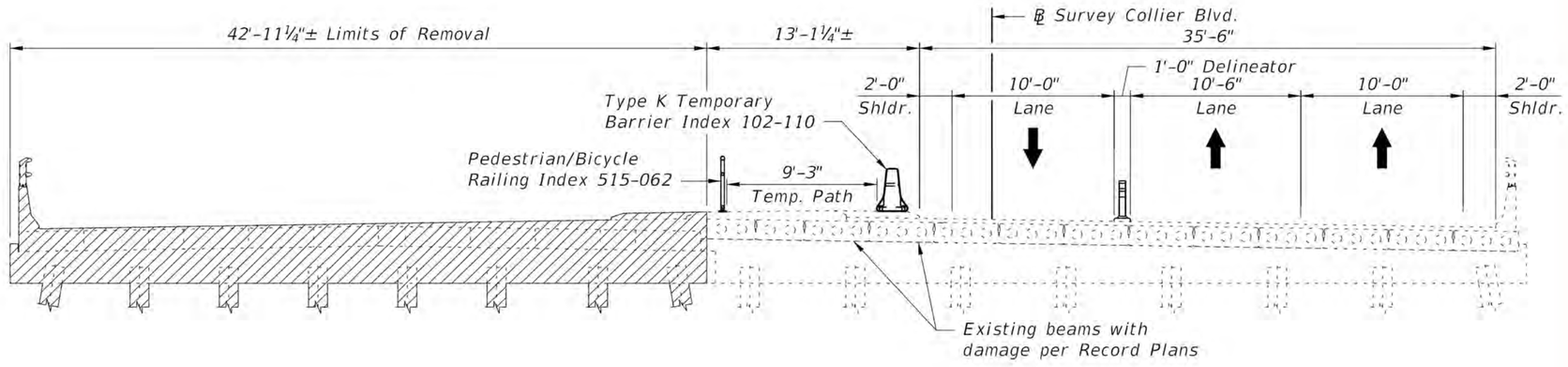

PHASE 2

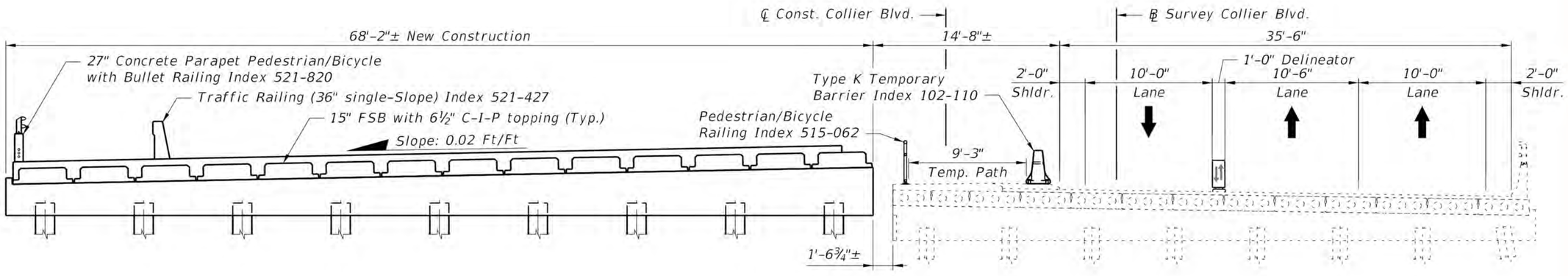

PHASE 3

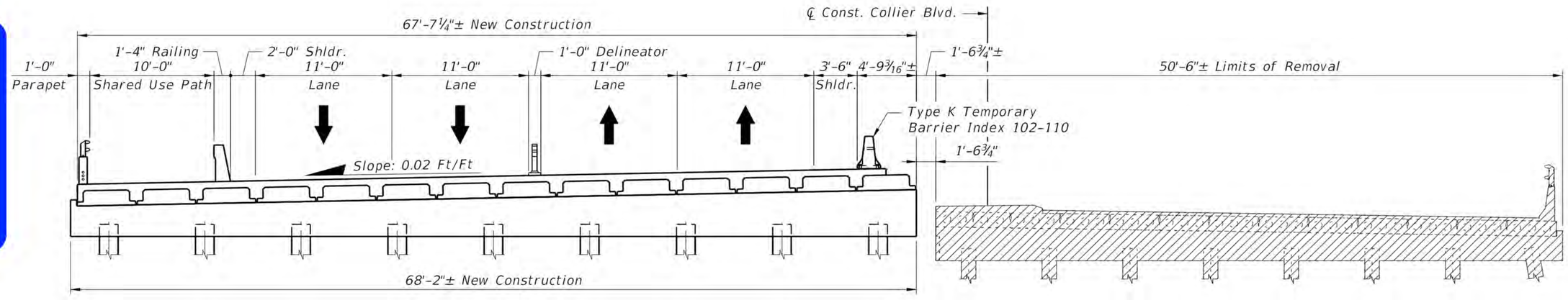

PHASE 3

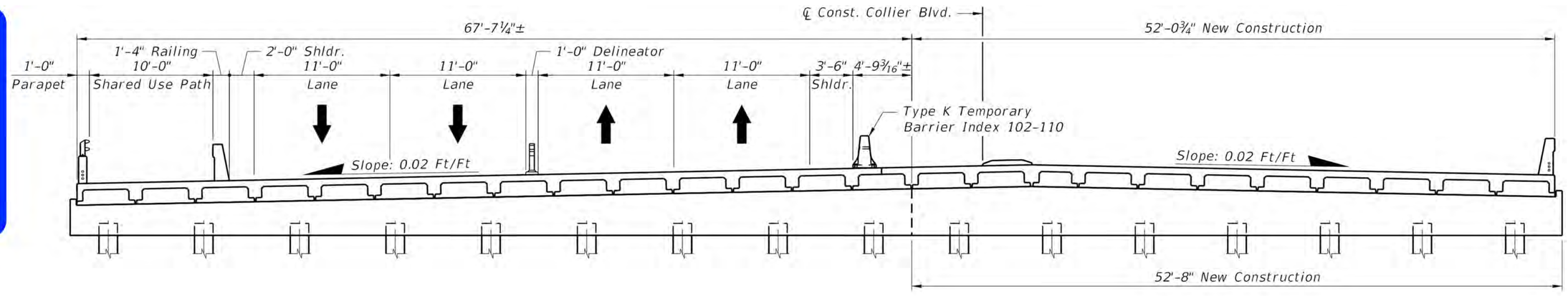

FINAL

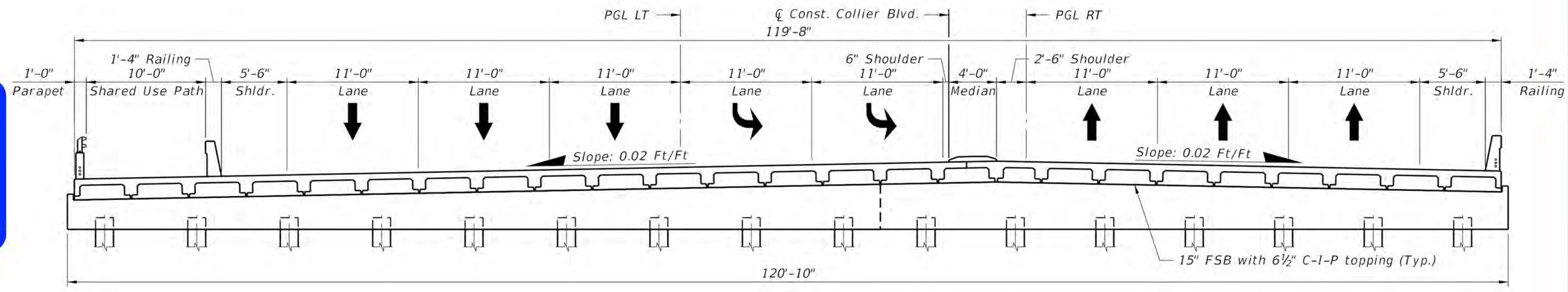

Collier County

Jacobs

COLLIER BOULEVARD BRIDGE OVER MAIN GOLDEN GATE CANAL

60% Design: Construction Phasing - Plan View

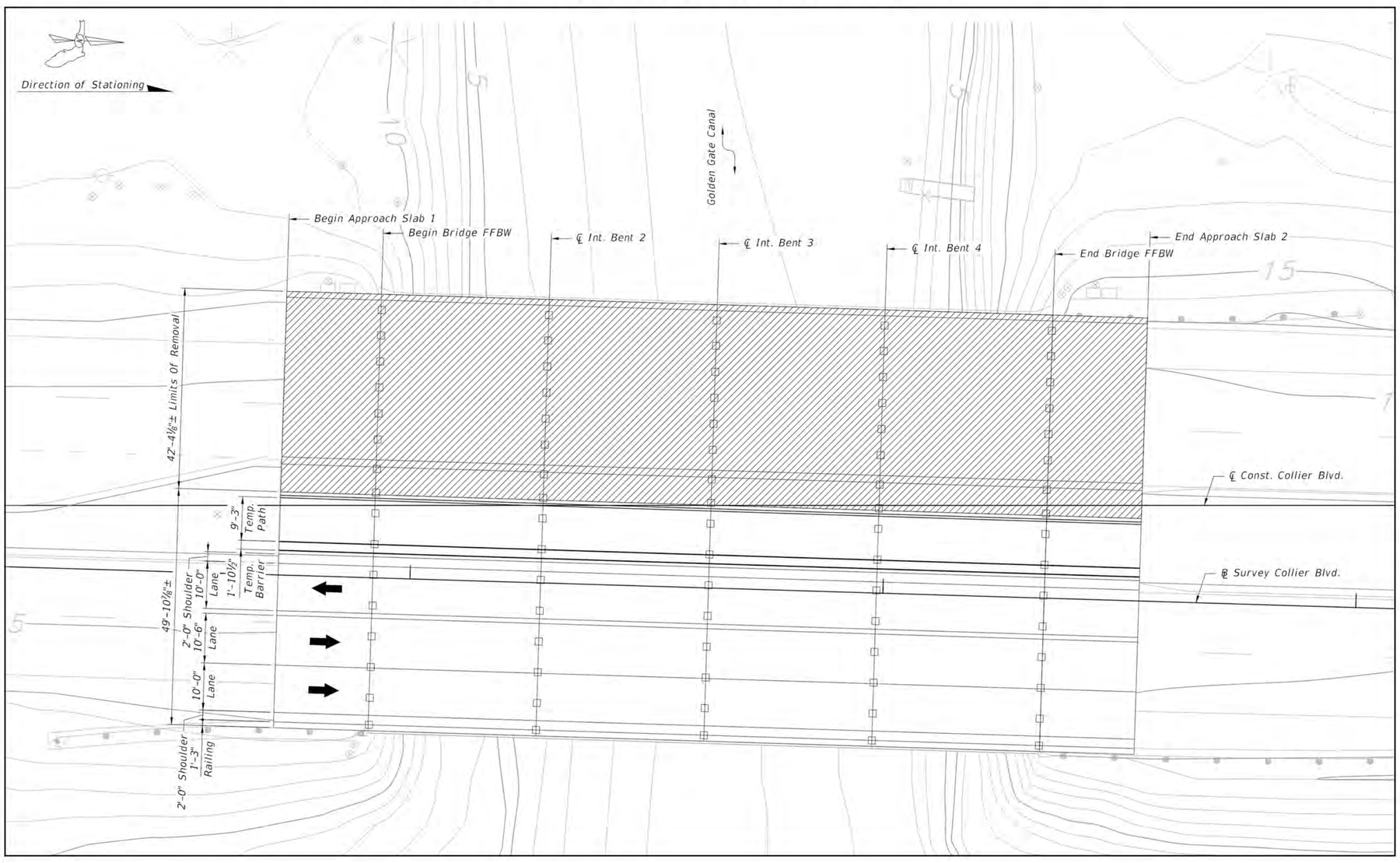

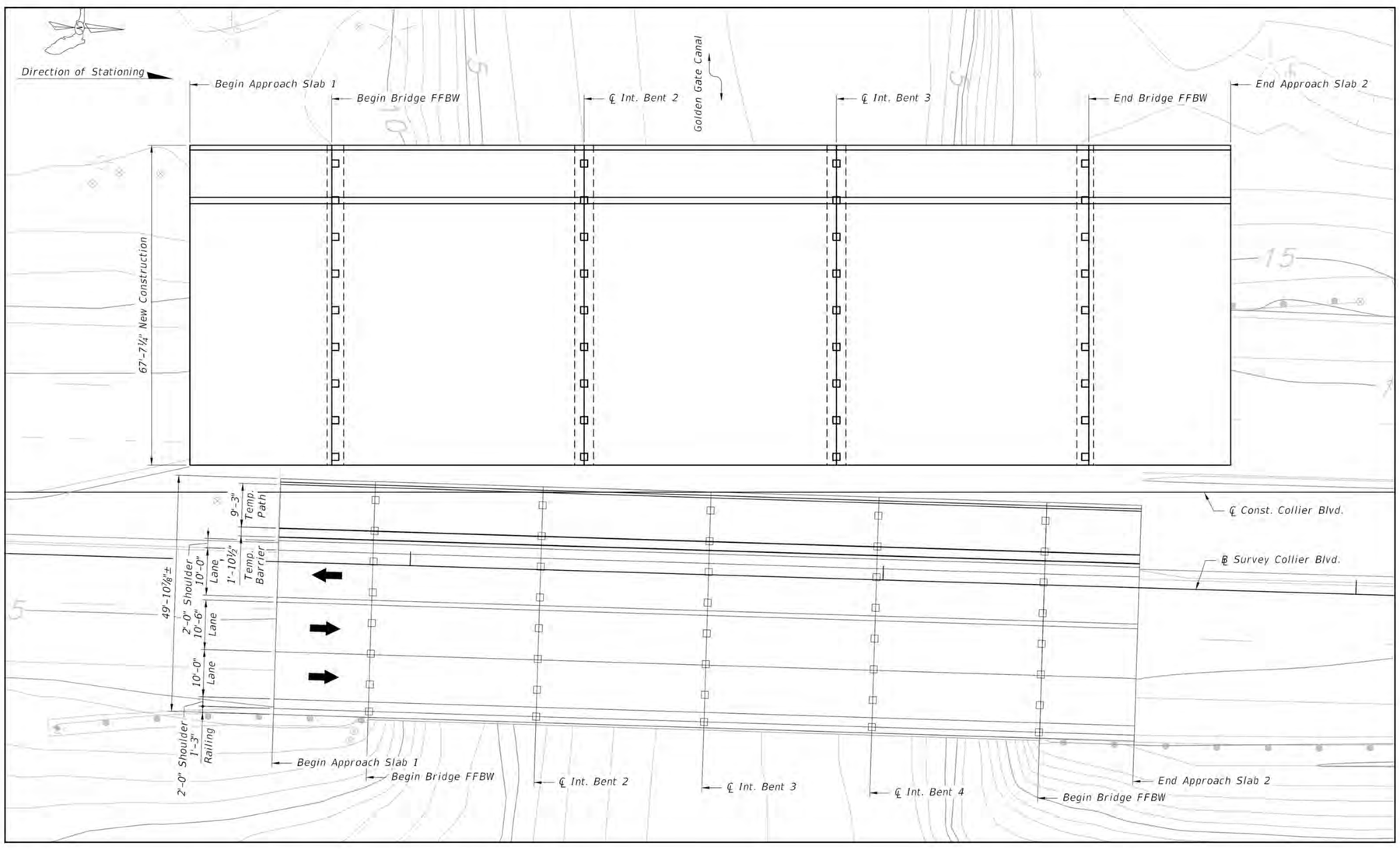

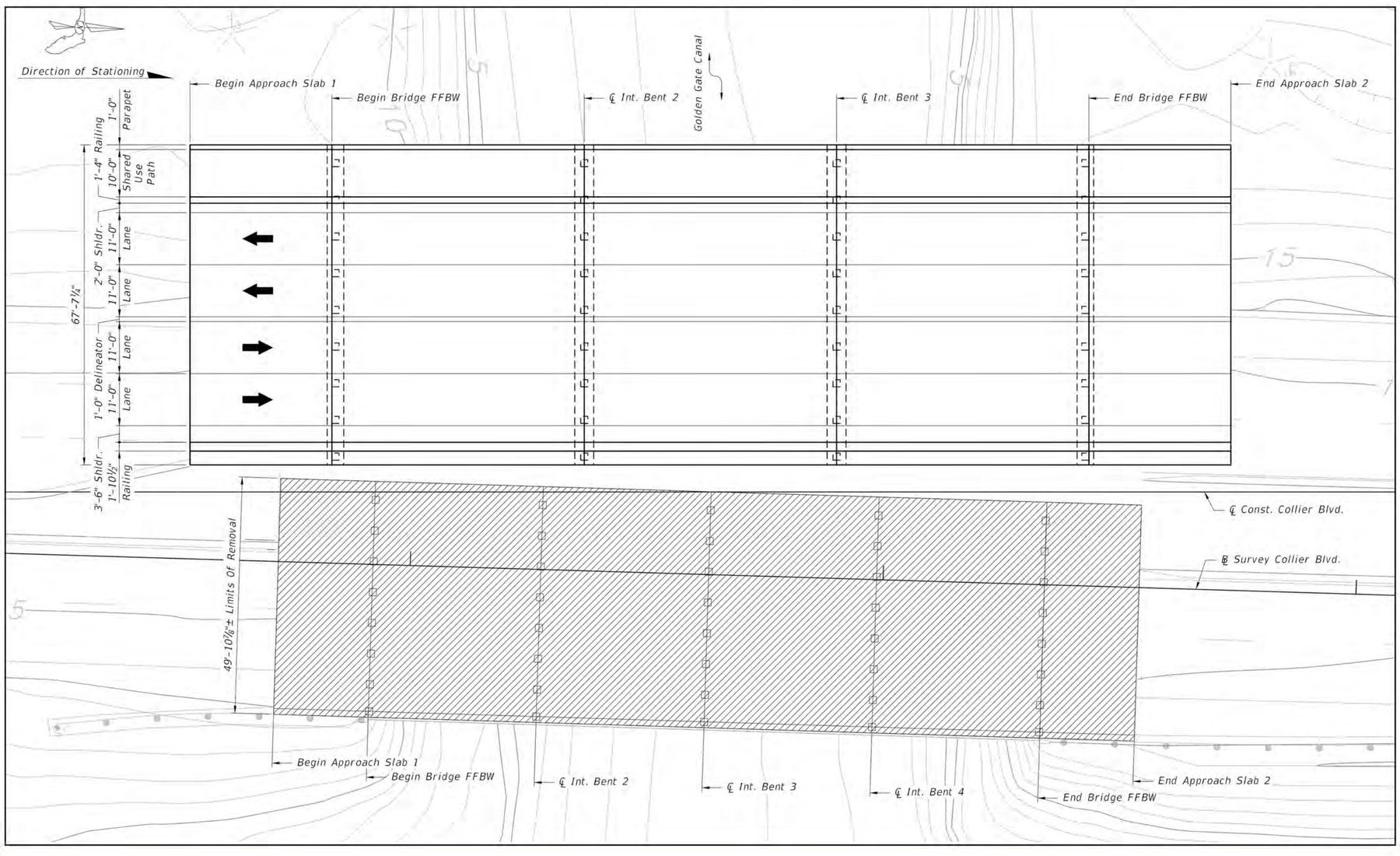

Collier County

Jacobs

COLLIER BOULEVARD BRIDGE LOCATION STUDY

ALTERNATIVES EVALUATION SUMMARY

BRIDGE LOCATION	ALTERNATIVE ADVANTAGES	ALTERNATIVE DISADVANTAGES			IS THE ALTERNATIVE FEASIBLE?	NOTES
		Utility Conflicts	Properties Affected	Other		
ALTERNATIVE 1: 29th Avenue SW	• Meets minimum directional median opening spacing standard (3,065 feet to Golden Gate Parkway vs. the 1,320-foot standard) • Proposed U-turn location would also serve as the southbound directional left-turn lane • Proposed directional left turn for future golf/entertainment facility will serve as a U-turn location • Allows future golf/entertainment facility southbound traffic to make U-turn at this location • Intersection directly centered on existing roadway easement of 29th Avenue SW *Note: future signal would have to meet signal warrants* • Meets signal spacing requirement for a 'future signal' (3,065 feet to Golden Gate Parkway and 2,700 feet to City Gate Drive North signal vs. 2,640-foot standard)	• Proposed bridge would need to avoid 24-inch-diameter water main • Existing main (aerial crossing) east-west impacted and requires relocation • 36-inch-diameter potable water line north-south adjacent to the canal at bridge location (400 feet)	• Direct impact: None	• Additional 2,300 feet of canal relocation • If a future signal is warranted, this location provides no benefit to planned development on west side of Collier Boulevard • Southernmost access point is less desirable due to trip distribution for 39th Street SW residential access points • No pedestrian and bicyclist access without a signal – would require a pedestrian bridge at Golden Gate Parkway	Yes - *Advanced as a feasible alternative* ✓	• Results in 1,300-foot distance to directional left-turn lane/ U-turn at the 27th Avenue SW directional median opening (access to proposed golf/ entertainment facility) • Results in 3,000-foot distance to Golden Gate Parkway signal
ALTERNATIVE 2: 27th Avenue SW	• Meets minimum directional median opening spacing standard (1,750-foot spacing vs. the 1,320-foot standard) • Intersection directly centered on existing roadway easement of 27th Avenue SW	• Existing main (aerial crossing) east-west impacted and requires relocation • 36-inch-diameter potable water line north-south adjacent to the canal at bridge location (400 feet)	• Direct impact: None	*Note: future signal would have to meet signal warrants* • Substandard spacing for a future signal alternative due to proximity to Golden Gate Parkway signal (1,700 feet vs. the 2,640 foot standard)* *Performance of signal spacing will be verified by traffic modeling • Additional 450 feet of canal relocation • Requires U-turn lane just south of the dual northbound left-turn lanes for Golden Gate Parkway • No pedestrian and bicyclist access without a signal – would require a pedestrian bridge at Golden Gate Parkway	Yes - *Advanced as a feasible alternative* ✓	• Results in 1,000-foot distance from bridge to new U-turn location approx. 600 feet south of Golden Gate Parkway • If the intersection meets signal warrants, a future signal would benefit traffic from 39th Street SW as well as the future golf/ entertainment facility
ALTERNATIVE 3: 25th Avenue SW *- Not feasible*	• Intersection directly centered on existing roadway easement of 25th Avenue SW	• Existing main (aerial crossing) east-west impacted and requires relocation • 36-inch-diameter potable water line north-south adjacent to the canal at bridge location (400 feet)	• Direct impact: None	• No directional southbound left-turn access to 25th Avenue SW, due to conflict with the proposed dual northbound left-turn lanes for Golden Gate Parkway • This access impacts the storage lane length for Golden Gate Parkway northbound left turns • Insufficient space for a future signal alternative due to proximity to Golden Gate Parkway signal • 400 feet from signal (approximately 920 feet closer than minimum directional median opening spacing of 1,320 feet)	No - *Not advanced*	• Proximity to Golden Gate Parkway makes this alternative not feasible
ALTERNATIVE 4: Golden Gate Parkway	• Access to Collier Boulevard at an existing signal • Provides more operational "movements" for residents exiting 39th Street SW (proposed new lanes for bridge include one right-turn lane, two through lanes, and two left-turn lanes, as opposed to right-turn out lane only) • Provides signalized pedestrian and bicyclist access at intersection	• Existing main (aerial crossing) east-west impacted and requires relocation • 36-inch-diameter potable water line north-south adjacent to the canal at bridge location (400 feet)	• Direct impact: None • Secondary impacts: 1 *Residential property (across from bridge): Visual*	• Impacts overall signal operations (four-leg as opposed to three-leg intersection) - which will result in longer delays at the intersection • Intersection directly in front of existing residential property (as opposed to centered on existing roadway easement)	Yes - *Advanced as a feasible alternative* ✓	• 1,985 feet of canal relocation (already relocating for Collier Boulevard Widening Project)

Golden Gate Estates Area Map

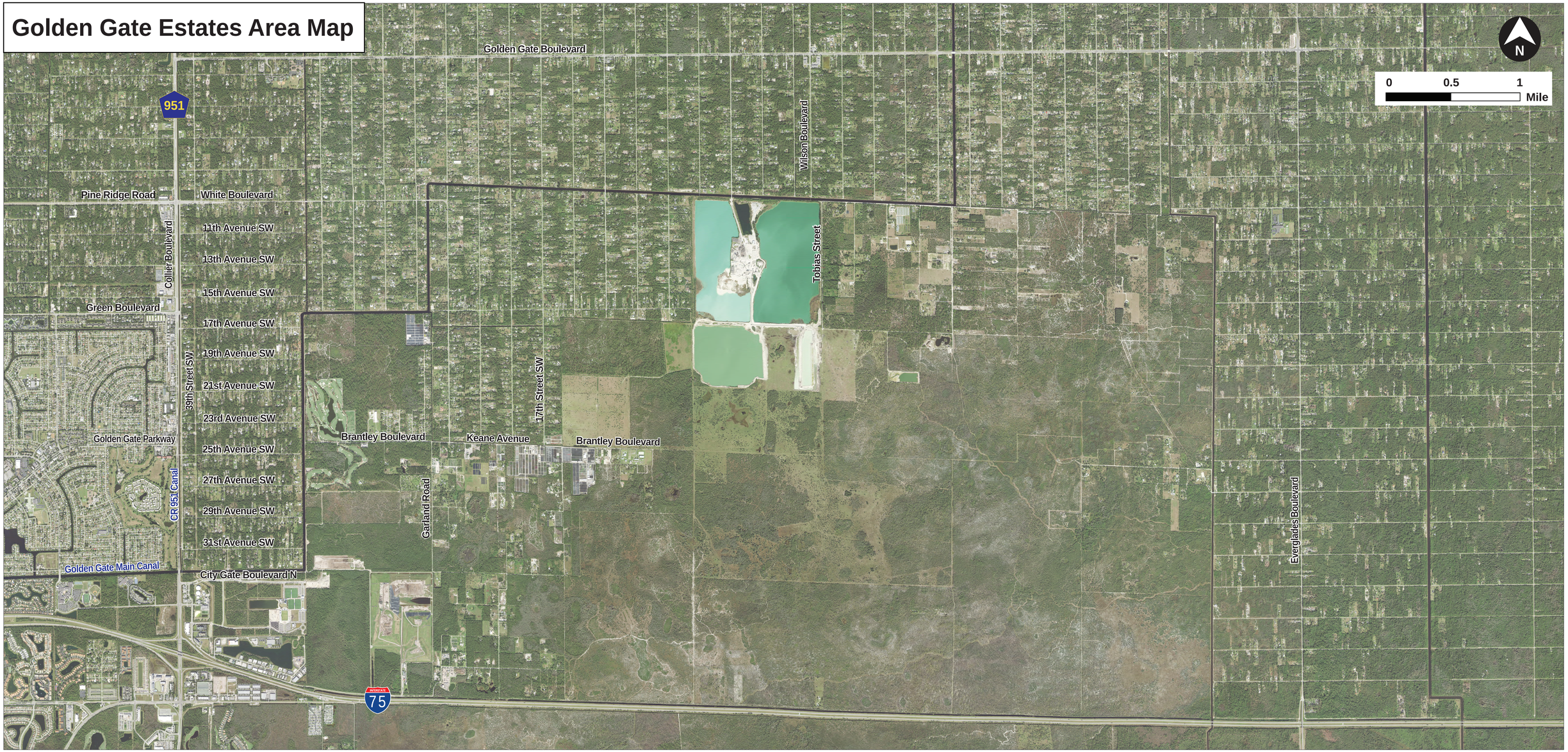

Collier County

Jacobs

Final 2-Mile Segment of Collier Boulevard Conversion to 6-Lane Facility (15 Miles Total)

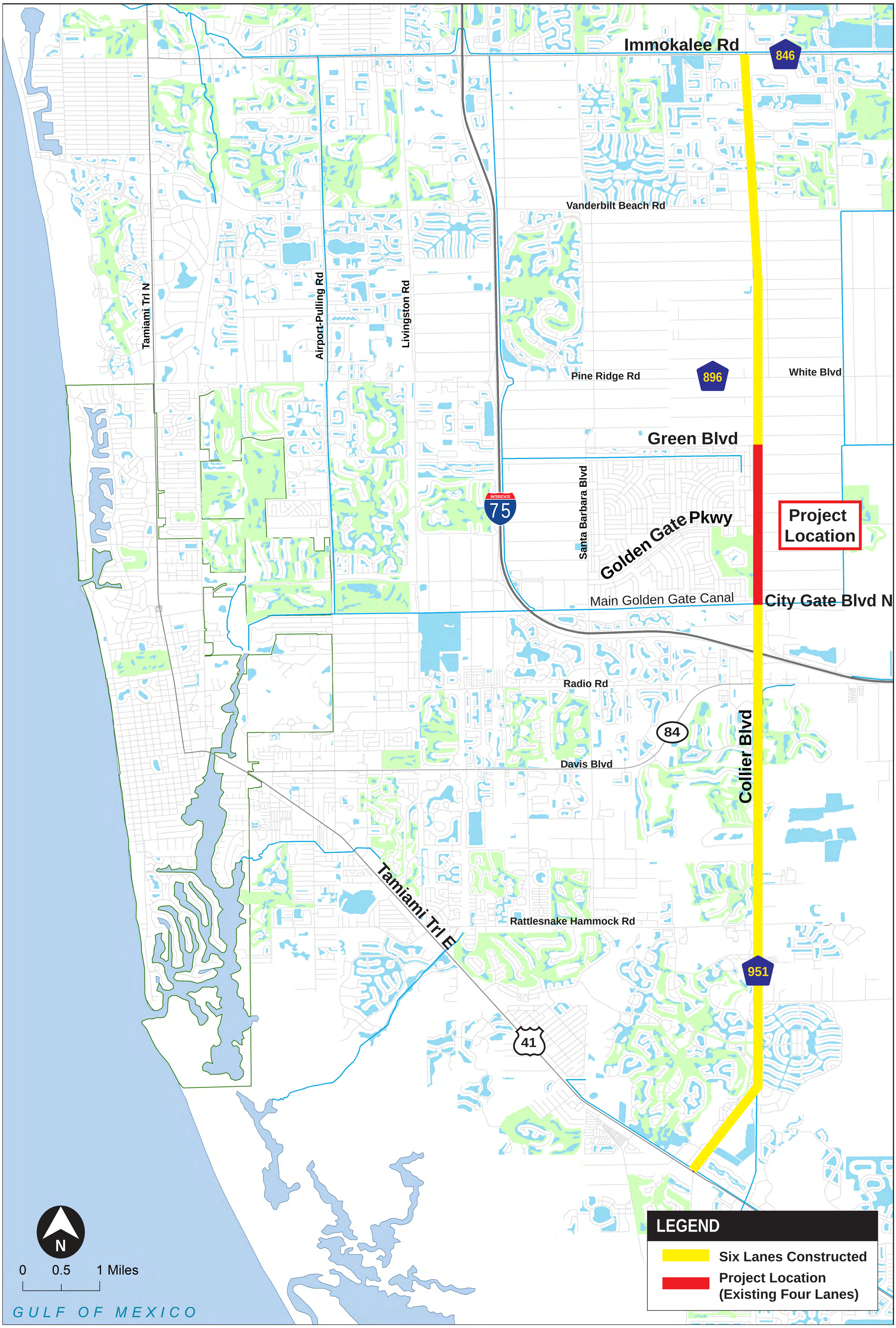

Collier County

Jacobs

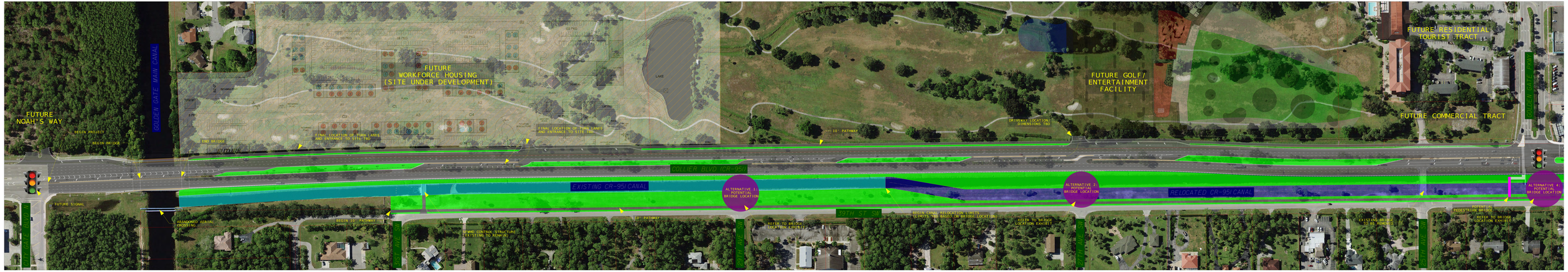

Collier County

LEGEND:

- CANAL RECONSTRUCTION LIMITS
- EXISTING CANAL LIMITS
- ASPHALT
- SOD
- CONCRETE

COLLIER BOULEVARD WIDENING III: PHASE II

FROM CITY GATE BLVD N TO GREEN BLVD

Segment 1 of 2: City Gate Blvd N. to Golden Gate Pkwy

APRIL 2022

Jacobs

LEGEND:

- CANAL RECONSTRUCTION LIMITS
- EXISTING CANAL LIMITS
- ASPHALT
- SOD
- CONCRETE

Collier County

COLLIER BOULEVARD WIDENING III: PHASE II
FROM CITY GATE BLVD N TO GREEN BLVD
Segment 2 of 2: Golden Gate Pkwy to Green Blvd

APRIL 2022

Jacobs

Project Handout

Collier Boulevard Widening Project and Bridge Location Study

PUBLIC INFORMATION FACT SHEET

Collier County plans to widen Collier Boulevard from four- to six-lanes between City Gate Boulevard North and Green Boulevard (approximately 2.1 miles). This project is in the design phase and includes widening within the existing roadway median and along the east and west side of Collier Boulevard in some locations. Due to its proximity to the Golden Gate Parkway intersection, the existing bridge over the CR 951 Canal (between Collier Boulevard and 39th Street SW) at 25th Avenue SW will be removed. Concurrently, Collier County is evaluating a bridge replacement location. Locations under evaluation include Golden Gate Parkway, 27th Avenue SW and 29th Avenue SW.

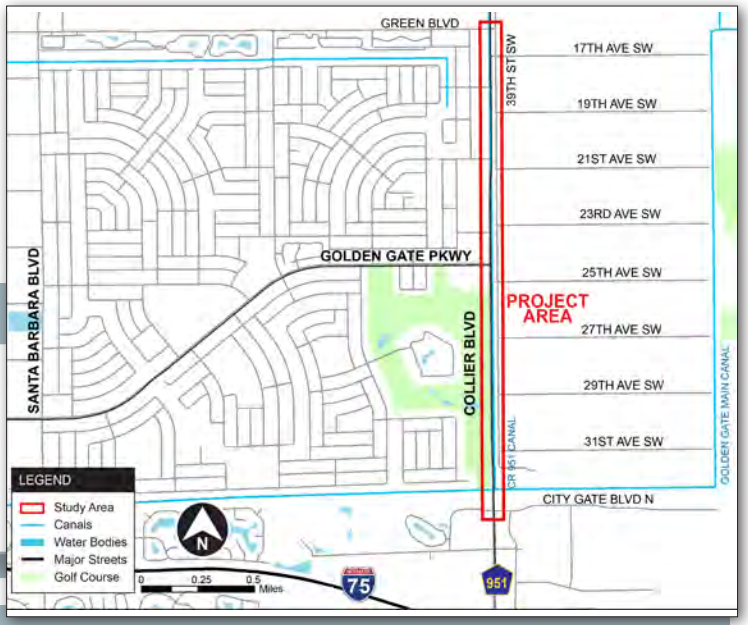

Project Purpose and Need

The widening of Collier Boulevard is needed to help relieve congestion, improve safety and accommodate future traffic demands within the area. The project includes such enhancements as dedicated bike lanes and shared-use pathways.

Proposed Typical Section

The proposed typical section includes three 11-foot-wide travel lanes in each direction. Dedicated bike lanes (4 feet wide) are proposed adjacent to the northbound and southbound travel lanes. Sidewalk (6 feet wide) is proposed along the west side of Collier Boulevard, from Golden Gate Parkway to Green Boulevard. Shared-use pathways (10 feet wide) are proposed along the west side of Collier Boulevard from City Gate Boulevard North to Golden Gate Parkway and along the west side of 39th Street SW (east of the CR 951 Canal).

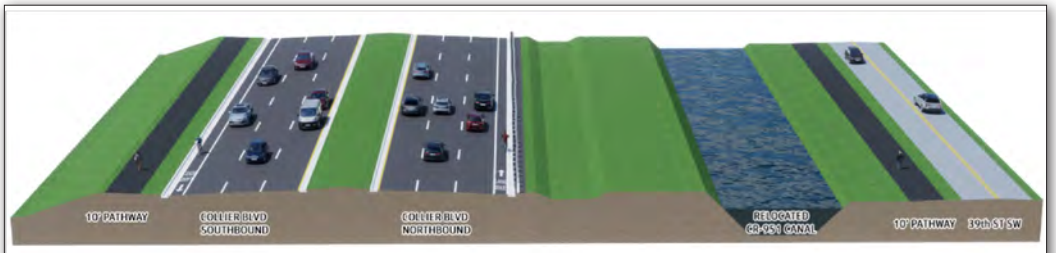

Proposed 6-Lane Roadway
27th Ave SW to Golden Gate Pkwy
(West Side Widening, Median Widening, East Side Widening)

Other Considerations

As part of the project improvements, Collier County is considering adding a new pedestrian bridge to provide bicycle and pedestrian access between Collier Boulevard and 39th Street SW (for access to dining, shopping, and entertainment). To provide safer access to those who use public transportation within the project area, Collier County is also considering relocating Bus Stop #276 and adding a designated bus turn-out, a bus shelter and a mid-block signal for pedestrian crossing. Collier County greatly appreciates your feedback on these considerations. Please complete the Project Survey and Comment Card available at tonight's meeting or online.

More information about this project can be found online at:
http://www.colliercountyfl.gov/transportationprojects
(under "Projects in Design")

SCAN ME:

Frequently Asked Questons

How long has this project been planned?
This is the final project in a series of five projects to widen Collier Boulevard to six lanes from US 41 to Immokalee Road. The first widening project began in 2005 and since then, Collier County has invested over $200 million for the improvements along Collier Boulevard.

I live/work along the project area. Is additional land or right-of-way necessary for this project?
No additional right-of-way is anticipated for the improvements. Should any right-of-way be required, the Collier County Right-of-Way Acquisition Section would contact impacted property owners.

When will construction begin?
The design phase is anticipated to be completed in the fourth quarter of 2023. The earliest construction is anticipated to begin is early 2024. Another public meeting is anticipated to be planned when the design plans are 90 percent complete.

When will the final replacement bridge location be determined?
The bridge location study will incorporate comments received as part of this public involvement meeting and is anticipated to be complete by mid-2022. The study will then be presented to the Board of County Commissioners for approval. The final bridge location will be incorporated into the design phase of the Collier Boulevard Widening Project.

Will there be access changes along Collier Boulevard as a result of the improvements?
There will be multiple changes to access along Collier Boulevard to improve traffic operations and enhance safety due to the new six-lane configuration.

Proposed median opening locations (to allow left-turn movements) are as follows but are subject to change:

- Northbound Collier Boulevard drivers:
  - Workforce housing location entrance (final location to be determined)
  - 27th Avenue SW (proposed golf/entertainment facility entrance)
  - 23rd Avenue SW
  - 20th Place SW
  - 18th Avenue SW
- Southbound Collier Boulevard drivers:
  - 27th Avenue SW (pending outcome of bridge location study)
  - 20th Place SW (for U-turn access)

Proposed access with intersecting streets and the southbound movement of Collier Boulevard includes right-turn in and right-turn out only with the following:

- 23rd Avenue SW
- 20th Place SW
- 18th Avenue SW

Collier County

PROJECT CONTACTS:

Collier Boulevard Widening Project
Bee Thao, P.E., Senior Project Manager
Transportation Engineering Division
Phone (239) 252-8192
Bee.Thao@CollierCountyFL.gov

Collier Boulevard Bridge Study Project
Lorraine Lantz, AICP, Principal Planner
Transportation Planning Section
Phone (239) 252-5779
Lorraine.Lantz@CollierCountyFL.gov

Comment Form

COMMENT FORM

Collier Boulevard Widening Project and Bridge Location Study • Public Information Meeting • April 6, 2022 • 5 p.m. to 7 p.m. • Golden Gate Community Center • 4701 Golden Gate Pkwy • Naples, FL 34116

We are looking for your input to assist with planning and designing the best roadway to serve motorists, bicyclists and pedestrians. Please provide your input by answering a few questions below.

1. **Do you live or work within 1 mile of the project area (Collier Boulevard between City Gate Boulevard North and Green Boulevard)?**

   ☐ Yes ☐ No

2. **How often do you use this section of Collier Boulevard?**

   ☐ Daily ☐ Weekly

   ☐ Other _____

3. ***If you live on the east side of 39th Street SW*, after reviewing the bridge location alternatives, which bridge location do you prefer? Refer to the diagram on the right for bridge locations.**

   ☐ (A) Golden Gate Parkway

   ☐ (B) 27th Avenue SW

   ☐ (C) 29th Avenue SW

   ☐ I do not live on the east side of 39th Street SW

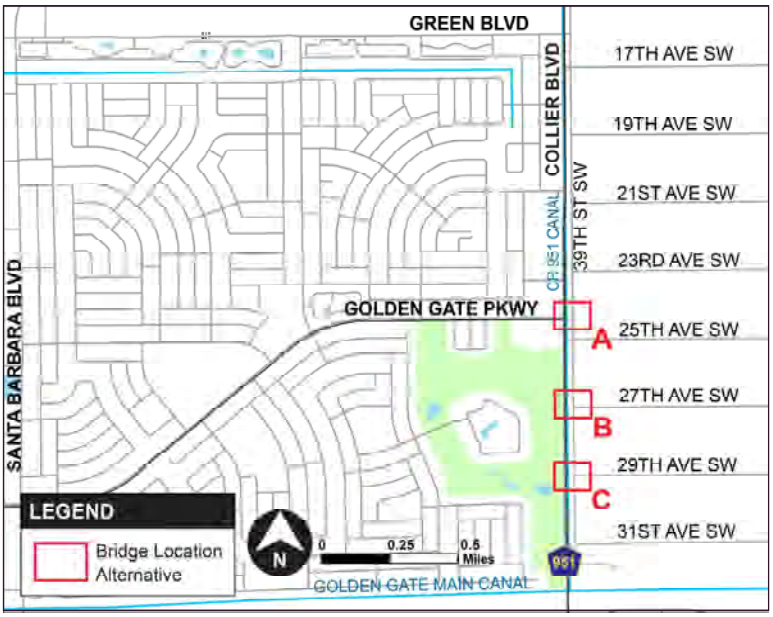

4. **4a. If there was a pedestrian bridge at Golden Gate Parkway from 39th Street SW (crossing the canal), would it encourage you to walk or bike to dining, shopping, and entertainment along Golden Gate Parkway or Collier Boulevard?**

   ☐ Yes, I'd be encouraged to use the pedestrian bridge

   ☐ No, I wouldn't use a pedestrian bridge

   ☐ I do not live along the east side of Collier Boulevard and would not use the bridge

   4b. How often would you use the proposed pedestrian bridge?

   ☐ Daily ☐ Weekly ☐ Other _____

   ☐ I do not live on the east side of Collier Boulevard

5. **If you currently, or plan to, use the Collier Area Transit (CAT) system, which location would you prefer for Bus Stop 276? The existing Bus Stop 276 is located at "C" in the following figure.**

   ☐ (A) Relocate across from 20th Place SW

   ☐ (B) Relocate across from 18th Avenue SW

   ☐ (C) The existing location, at 17th Avenue SW

   ☐ I do not use the CAT system

   ☐ Other _____

Public participation is solicited without regard to race, color, national origin, age, sex, religion, disability or family status.

*Name _____

*Address _____

*City, State, Zip _____

*Phone Number _____

*Email _____

Please return comments to:
Growth Management Department
Attn: Connie Deane, Community Liaison
2885 Horseshoe Drive South
Naples, FL 34104

You may also send your comments via e-mail to:
growth.management@colliercountyfl.gov

Please provide your comments on the following space provided. If more space is needed, please use an additional sheet of paper. Place your comments in the "Comment Box" provided at tonight's meeting, or send to Connie Deane at the address at the top right-hand corner by **Wednesday, April 20, 2022.** Emailed comments are also acceptable.

Evaluation

1. Did this meeting provide you with sufficient information on the proposed improvements? If not, what additional information could have been provided?

☐ **Yes** ☐ **No** _____

2. How did you hear about this project? (Mark all that apply.)

☐ **Email** ☐ **Social Media** ☐ **Roadway Message Sign** ☐ **U.S. Mail** ☐ **Other**

*Please be advised - this information is used to contact you regarding this project and future public meetings. Under Florida law, e-mail and certain home addresses are public records once received by a government agency. If you do not want your e-mail or home address released if the county receives a public records request, you can refrain form including such information on this sheet. You have the option of checking with the county staff on your own to obtain updates on the project as well as checking the county website for additional information.

Collier County

Completed Sign-In Sheets

SIGN IN

Collier Blvd Widening Project and Bridge Location Study • Public Information Meeting • April 6, 2022 • 5 p.m. to 7 p.m. • Golden Gate Community Center • 4701 Golden Gate Parkway • Naples, FL 34116

How did you hear about this meeting?	Name (PLEASE PRINT)	Mailing Address (PLEASE PRINT)	Email Address (PLEASE PRINT)	Phone Number	Title / Organization
☐ Social Media ☐ Mailing ☐ Website ☒ Other	Jordan Bord	3511 27th Ave SW Naples, FL 34117			
☐ Social Media ☐ Mailing ☐ Website ☒ Other	Jim Buchholz	3841 27th Ave. SW Naples			
☐ Social Media ☐ Mailing ☐ Website ☐ Other	Bonnie Buchholz	3841 27th Ave. SW. Naples			
☐ Social Media ☐ Mailing ☐ Website ☐ Other	David Phillips	3405 29th Ave S.W Naples			
☐ Social Media ☐ Mailing ☐ Website ☐ Other	Ken Donoughy	3380 29th Ave SW Naples			
☐ Social Media ☐ Mailing ☐ Website ☐ Other	Diane Stalzer	3710 29th Ave SW Naples			
☐ Social Media ☐ Mailing ☐ Website ☐ Other	Peter Nguyen	12215 Collier Blvd Naples			
☐ Social Media ☒ Mailing ☐ Website ☐ Other	Henry W. Albarracin	791 29th St SW Naples			
☒ Social Media ☐ Mailing ☐ Website ☐ Other	Alison Golian	3890 29th Ave. SW Naples			
☒ Social Media ☐ Mailing ☐ Website ☐ Other	Jeanne Tarbett	3898 and 3904 29th Ave SW			
☐ Social Media ☐ Mailing ☐ Website ☐ Other	Rob Bolanowski	3695 29th Ave SW			
☐ Social Media ☐ Mailing ☐ Website ☐ Other	Jean Laidlaw Bell	3635 31st Ave SW.			
☐ Social Media ☐ Mailing ☐ Website ☒ Other	Yana Stsow	3161 27th Ave SW	YSJ2010@me.com		
☒ Social Media ☐ Mailing ☐ Website ☐ Other	Connie Bettinger	4397 21st Ave SW 34116	cmbettinger@gmail.com	239 821 3368	Live here
☐ Social Media ☐ Mailing ☐ Website ☐ Other	David Green	4397 21st Ave SW 34116	Dgreen1558@yahoo.com		

Please be advised

The information on this sheet is to contact you regarding this project and future public meetings. Under Florida law, e-mail addresses, phone numbers and certain home addresses are public records once received by a government agency. If you do not want your e-mail address, phone number or home address released if the county receives a public records request, you can refrain from including such information on this sheet. You have the option of checking with the county staff on your own to obtain updates on the project as well as checking the county website for additional information.

SIGN IN

Collier Blvd Widening Project and Bridge Location Study • Public Information Meeting • April 6, 2022 • 5 p.m. to 7 p.m. • Golden Gate Community Center • 4701 Golden Gate Parkway • Naples, FL 34116

How did you hear about this meeting?	Name (PLEASE PRINT)	Mailing Address (PLEASE PRINT)	Email Address (PLEASE PRINT)	Phone Number	Title / Organization
☐ Social Media ☐ Website ☐ Mailing ☑ Other	Oscar Garatejo	3760 29 AVE SW NAPLES 34117	Oscargaratejo-29@hotmail.com	239 269 3667	
☐ Social Media ☑ Website ☐ Mailing ☐ Other	OSCAR MARMOL	4483 25th AVE SW 34116			
☐ Social Media ☐ Website ☒ Mailing ☐ Other	GARY + JOAN Mitchell	3899 27th AVE SW, NAPLES 34117	gjmitchellhouse@centurylink.net	239-352-4247	
☒ Social Media ☐ Website ☐ Mailing ☐ Other	Parris & Pamela Guite	3740 27th Ave SW Naples 34117	pamguite@aol.com	239-293-5272	
☐ Social Media ☐ Website ☐ Mailing ☐ Other	Cheryl Brock	3810 27th Ave SW 34117	cbrock1028@aol.com	239-353-1430	
☑ Social Media ☐ Website ☐ Mailing ☐ Other	Renée Redfern	3631 27th Ave SW Naples 34117	xena0902@msn.com	239-352-0344	
☐ Social Media ☐ Website ☐ Mailing ☐ Other	Violette Sequin	3790 27th Ave SW Naples 34117		239 248-6086	
☐ Social Media ☐ Website ☐ Mailing ☐ Other	ALEX BOJANOWSKI	3705 29TH AVE S.W. NAPLES 34117		651-336-3369	
☐ Social Media ☐ Website ☐ Mailing ☒ Other	Josh Hildebrand	3305 15th Ave S.W Naples 34117	jjh@johnsonengr.com	239-872-4039	
☐ Social Media ☐ Website ☐ Mailing ☐ Other	Doug & Becky Newell	3370 27th Ave SW Naples 34117	becky-newell@comcast.net	239-290-2260	
☐ Social Media ☐ Website ☑ Mailing ☐ Other	David Cleaves	3286 29th Ave. SW Naples, FL 34117		239-285-6651	
☐ Social Media ☐ Website ☒ Mailing ☐ Other	Zenaida Ybaeta	3881 23rd AVE SW.		239-774-1473	
☐ Social Media ☐ Website ☐ Mailing ☒ Other	JARED BROWN	3631 19th Ave SW	jared@thebrownsfarm.com	239 269 4328	
☐ Social Media ☐ Website ☐ Mailing ☒ Other	KYLE FRITSCH	6311 COPPER LEAF LN			
☐ Social Media ☐ Website ☑ Mailing ☐ Other	M. Veronica Vergara	2430 39ST SW			

Please be advised

The information on this sheet is to contact you regarding this project and future public meetings. Under Florida law, e-mail addresses, phone numbers and certain home addresses are public records once received by a government agency. If you do not want your e-mail address, phone number or home address released if the county receives a public records request, you can refrain from including such information on this sheet. You have the option of checking with the county staff on your own to obtain updates on the project as well as checking the county website for additional information.

SIGN IN

Collier Blvd Widening Project and Bridge Location Study • Public Information Meeting • April 6, 2022 • 5 p.m. to 7 p.m. • Golden Gate Community Center • 4701 Golden Gate Parkway • Naples, FL 34116

How did you hear about this meeting?	Name (PLEASE PRINT)	Mailing Address (PLEASE PRINT)	Email Address (PLEASE PRINT)	Phone Number	Title / Organization
☐ Social Media ☐ Website ☐ Mailing ☐ Other	PEG & SHERRY Robinson Lowe	210 11TH ST NW. Naples, Fl. 34120	S2234@AOL.Com	239-465-5318	owner SAWGRASS Grill
☐ Social Media ☐ Website ☐ Mailing ☐ Other	THOMAS RAMAGE	4270 TAMIAMI TRAIL E #203	TRAMAGE@EWRCORP.COM	614 554 1414	EWR Corp
☐ Social Media ☐ Website ☐ Mailing ☐ Other	Jonah Bautch	3360 27th Ave SW Naples FL	Jonah Bautch@gmail.com	239 298 2420	Resident
☐ Social Media ☐ Website ☐ Mailing ☐ Other	Angela Albarracin	3741 29th Ave SW Naples	angela.vict29@gmail.com	239 398-0130	Resident
☐ Social Media ☐ Website ☐ Mailing ☐ Other	Andrea Salazar	3741 29th AVE SW Naples	Andrea.Salazar0129@gmail.com	239 398 0130	
☐ Social Media ☐ Website ☐ Mailing ☐ Other	Dan Schumacher	8300 Vista Dr		239-252-5775	PINE
☐ Social Media ☐ Website ☐ Mailing ☐ Other	FRANCISCO VERGARA	2430 39TH ST SW, NAPLES, FL.			
☐ Social Media ☐ Website ☐ Mailing ☐ Other	HENRY BAUTCH	3360 27TH AVE SW. NAPLES, FL.		239-300-5381	
☐ Social Media ☐ Website ☐ Mailing ☐ Other	Chuck Anderst	3655 25th Ave SW Naples Fl.	chuckanderst15@gmail.com	239 353-7754	
☐ Social Media ☐ Website ☐ Mailing ☑ Other	RON JEFFERSON	5425 27TH AVE SW NAPLES	RJefferson@flynaples.com	239-289-7450	GGACA
☐ Social Media ☐ Website ☐ Mailing ☑ Other	MARIE IRWIN	3575 31ST AVE SW	mariecirwin@gmail.com		
☐ Social Media ☐ Website ☐ Mailing ☐ Other	Jean D. Francois	1225 Imperial DR.			
☐ Social Media ☐ Website ☐ Mailing ☐ Other					
☐ Social Media ☐ Website ☐ Mailing ☐ Other					
☐ Social Media ☐ Website ☐ Mailing ☐ Other					

Please be advised

The information on this sheet is to contact you regarding this project and future public meetings. Under Florida law, e-mail addresses, phone numbers and certain home addresses are public records once received by a government agency. If you do not want your e-mail address, phone number or home address released if the county receives a public records request, you can refrain from including such information on this sheet. You have the option of checking with the county staff on your own to obtain updates on the project as well as checking the county website for additional information.

SIGN IN

Collier Blvd Widening Project and Bridge Location Study • Public Information Meeting • April 6, 2022 • 5 p.m. to 7 p.m. • Golden Gate Community Center • 4701 Golden Gate Parkway • Naples, FL 34116

How did you hear about this meeting?	Name (PLEASE PRINT)	Mailing Address (PLEASE PRINT)	Email Address (PLEASE PRINT)	Phone Number	Title / Organization
☐ Social Media ☐ Website ☐ Mailing ☐ Other	FRANK CIVALE	3800 29th Ave S.W.	FCIVALE@Comcast.	1-239-758-5451	
☐ Social Media ☐ Website ☐ Mailing ☐ Other	DENNIS STALZER	3710 29th AVE. S.W.	DSTALZER@GMAIL.COM	239-455-1379	
☐ Social Media ☐ Website ☐ Mailing ☐ Other	Mike Casada	2174 42nd St SW	topmcas@yahoo.com	239.777-4849	
☐ Social Media ☐ Website ☐ Mailing ☐ Other	LARRY LAWRENCE	3870 25th Ave SW	—	239-455-5354	
☐ Social Media ☐ Website ☐ Mailing ☐ Other	H. SMITH	3475 25th Ave SW			
☐ Social Media ☐ Website ☐ Mailing ☐ Other	JOHN MINCIELI	3161 27th Ave SW	Jumpi1@Comcast.net	239-263-7010	
☐ Social Media ☐ Website ☐ Mailing ☐ Other	Andy Pronovost	3300 29th Ave SW	andypronovost@icloud.com	239-877-3267	
☐ Social Media ☐ Website ☐ Mailing ☐ Other	Felipe Arcila	1485 Rock Rd Naples, FL 34120	FelipeArcila@Kovacg.com	239-692 1097	
☐ Social Media ☐ Website ☐ Mailing ☐ Other	Liz Becker	3676 29th Ave SW Naples 34117	TheBeckers0511@comcast.net	239-290-1021	
☐ Social Media ☐ Website ☐ Mailing ☐ Other	Onetia Cameron	3150 45th Ave NE Naples, FL 34120	ocameron@houseedgerealty.com	239-321-2205	
☐ Social Media ☐ Website ☐ Mailing ☐ Other	MARY ANN & Jim Coletta	3460 17th Ave S.W		239-370-0509	
☐ Social Media ☐ Website ☐ Mailing ☐ Other	Justin Bond	3511 27th Ave SW			
☐ Social Media ☐ Website ☐ Mailing ☐ Other	Megan Greer	1665 Medical Blvd. 34110	megan.greer@sharecare.com	970.988.0933	
☐ Social Media ☐ Website ☐ Mailing ☐ Other	WINK-TV				
☐ Social Media ☐ Website ☐ Mailing ☐ Other					

Please be advised

The information on this sheet is to contact you regarding this project and future public meetings. Under Florida law, e-mail addresses, phone numbers and certain home addresses are public records once received by a government agency. If you do not want your e-mail address, phone number or home address released if the county receives a public records request, you can refrain from including such information on this sheet. You have the option of checking with the county staff on your own to obtain updates on the project as well as checking the county website for additional information.

SIGN IN

Collier Blvd Widening Project and Bridge Location Study • Public Information Meeting • April 6, 2022 • 5 p.m. to 7 p.m. • Golden Gate Community Center • 4701 Golden Gate Parkway • Naples, FL 34116

How did you hear about this meeting?	Name (PLEASE PRINT)	Mailing Address (PLEASE PRINT)	Email Address (PLEASE PRINT)	Phone Number	Title / Organization
☐ Social Media ☐ Mailing ☐ Website ☐ Other	Ed Olszewski	3190 Safe Harbor Dr Naples 34117	eddieo_fl@yahoo.com	239-404-8500	Safe Harbor HOA
☑ Social Media ☐ Mailing ☐ Website ☐ Other	Cindy Carroll	3870 25th Ave SW	cindy@carrollandcarroll.com	239-775-1147	
☐ Social Media ☐ Mailing ☐ Website ☑ Other	Becky Maranto	3230 25th Ave SW	cousbrie@aol.com	239 455 3093	
☐ Social Media ☐ Mailing ☐ Website ☐ Other	Bill Maranto	" " " "	wrmaranto@aol.com	"	
☑ Social Media ☑ Mailing ☐ Website ☑ Other	Kelly Kirk	3255 29th Ave SW	kellyann012@aol.com	239 250 0540	
☑ Social Media ☐ Mailing ☐ Website ☑ Other	Adam Mikelson	" "	" "		
☑ Social Media ☐ Mailing ☐ Website ☐ Other	MIKE DAVIES	3771 29TH AVE SW	MIKE.JAWS@GMAIL	239-451-0375	
☒ Social Media ☐ Mailing ☐ Website ☐ Other	Milton Mravic	3840 29th AVE SW	tazznaples@AOL.com	239-269-7377	
☐ Social Media ☐ Mailing ☐ Website ☐ Other	STEVE Pola	3701 25TH AVE SW			
☐ Social Media ☐ Mailing ☐ Website ☐ Other	Reg Robinson-Long	11865 Collier Blvd Naples FL 34116		239-384-1184	Owner
☐ Social Media ☐ Mailing ☐ Website ☐ Other					
☐ Social Media ☐ Mailing ☐ Website ☐ Other					
☐ Social Media ☐ Mailing ☐ Website ☐ Other					
☐ Social Media ☐ Mailing ☐ Website ☐ Other					
☐ Social Media ☐ Mailing ☐ Website ☐ Other					

Please be advised

The information on this sheet is to contact you regarding this project and future public meetings. Under Florida law, e-mail addresses, phone numbers and certain home addresses are public records once received by a government agency. If you do not want your e-mail address, phone number or home address released if the county receives a public records request, you can refrain from including such information on this sheet. You have the option of checking with the county staff on your own to obtain updates on the project as well as checking the county website for additional information.

SIGN IN

Collier Blvd Widening Project and Bridge Location Study • Public Information Meeting • April 6, 2022 • 5 p.m. to 7 p.m. • Golden Gate Community Center • 4701 Golden Gate Parkway • Naples, FL 34116

How did you hear about this meeting?	Name (PLEASE PRINT)	Mailing Address (PLEASE PRINT)	Email Address (PLEASE PRINT)	Phone Number	Title / Organization
☐ Social Media ☐ Website ☐ Mailing ☐ Other	Hal Glenk	2410 39TH ST SW		239-354-2982	
☐ Social Media ☐ Website ☐ Mailing ☐ Other	Gabe Mazorra	3190 29th Ave SW		2395808588	
☐ Social Media ☐ Website ☐ Mailing ☐ Other	Deb Mravic	3830 29th Ave SW		239-289-6904	
☐ Social Media ☐ Website ☐ Mailing ☒ Other	SEAN DAVIS	3551 19th AVE SW		337-278-7255	
☐ Social Media ☐ Website ☐ Mailing ☐ Other	Erik Nottingh	3840 25th Ave S.W			
☐ Social Media ☐ Website ☐ Mailing ☐ Other	Jacob Stauffer				
☐ Social Media ☐ Website ☐ Mailing ☒ Other	STOLTS, ANTHONY O.			239-302-0034	
☐ Social Media ☐ Website ☒ Mailing ☐ Other	JULIEN BOUDCHIA	3311 29TH AVE SW		239 651 8484	
☐ Social Media ☐ Website ☐ Mailing ☒ Other	Xavier Bojanowski	3705 29th Ave SW		239 537 5994	Resident
☐ Social Media ☐ Website ☐ Mailing ☒ Other	Alexia Bojanowski	3705 29th Ave SW		239 537 5994	Resident
☐ Social Media ☐ Website ☐ Mailing ☒ Other	Lisa Martin	3705 29th Ave SW		239 537 5994	Resident
☐ Social Media ☐ Website ☐ Mailing ☐ Other					
☐ Social Media ☐ Website ☐ Mailing ☐ Other					
☐ Social Media ☐ Website ☐ Mailing ☐ Other					
☐ Social Media ☐ Website ☐ Mailing ☐ Other					

Please be advised

The information on this sheet is to contact you regarding this project and future public meetings. Under Florida law, e-mail addresses, phone numbers and certain home addresses are public records once received by a government agency. If you do not want your e-mail address, phone number or home address released if the county receives a public records request, you can refrain from including such information on this sheet. You have the option of checking with the county staff on your own to obtain updates on the project as well as checking the county website for additional information.

SIGN IN

Collier Blvd Widening Project and Bridge Location Study • Public Information Meeting • April 6, 2022 • 5 p.m. to 7 p.m. • Golden Gate Community Center • 4701 Golden Gate Parkway • Naples, FL 34116

How did you hear about this meeting?	Name (PLEASE PRINT)	Mailing Address (PLEASE PRINT)	Email Address (PLEASE PRINT)	Phone Number	Title / Organization
[X] Social Media [X] Mailing [ ] Website [ ] Other	ROBERT ROSEY	3360 29th AVE SW NAPLES, FL 34117	RROSEY538@GMAIL.COM	513-388-8545	RESIDENT
[ ] Social Media [ ] Mailing [ ] Website [ ] Other	Ann Giofrida	3840 31st Ave SW.	madeline942@gmail.com		
[✓] Social Media [✓] Mailing [ ] Website [ ] Other	Hope Daley	3535 24th Ave SW Naples 34117	work.hope@gmail.com	239 293 2766	Resident
[ ] Social Media [ ] Mailing [ ] Website [X] Other	Melissa Bojanowski	3705 29th Ave SW 34117	Meltastico@yahoo.com	239.537.5994	Resident
[ ] Social Media [X] Mailing [ ] Website [ ] Other	Ce Ce Zenti	4226 27th Ct SW #203 34116	zentiltd@gmail.com	239-455-9863	Resident
[ ] Social Media [ ] Mailing [ ] Website [X] Other	Dunyla Scott	2214 45st Terrace SW Naples	dlscott163@gmail.com	239-289-4687	"
[X] Social Media [ ] Mailing [ ] Website [ ] Other	KEN BECKER	3676 29TH AVE S.W	KLBKBECKER@gmail.com	239 595-3960	RESIDENT
[ ] Social Media [ ] Mailing [ ] Website [X] Other	Rolando Feliciano	3401 21st AVE SW	RFELICI1983@gmail.com	239-440-3117	Resident
[ ] Social Media [ ] Mailing [ ] Website [X] Other	Normalees-DAVIS	1725 45th ter S.W	normardavis2@gmail.com	239-238-6628	Resident
[ ] Social Media [ ] Mailing [ ] Website [ ] Other					
[ ] Social Media [ ] Mailing [ ] Website [ ] Other					
[ ] Social Media [ ] Mailing [ ] Website [ ] Other					
[ ] Social Media [ ] Mailing [ ] Website [ ] Other					
[ ] Social Media [ ] Mailing [ ] Website [ ] Other					
[ ] Social Media [ ] Mailing [ ] Website [ ] Other					

Please be advised

The information on this sheet is to contact you regarding this project and future public meetings. Under Florida law, e-mail addresses, phone numbers and certain home addresses are public records once received by a government agency. If you do not want your e-mail address, phone number or home address released if the county receives a public records request, you can refrain from including such information on this sheet. You have the option of checking with the county staff on your own to obtain updates on the project as well as checking the county website for additional information.

STAFF SIGN IN

Collier Blvd Widening Project and Bridge Location Study • Public Information Meeting • April 6, 2022 • 5 p.m. to 7 p.m. • Golden Gate Community Center • 4701 Golden Gate Parkway • Naples, FL 34116

Name (PLEASE PRINT)	Mailing Address (PLEASE PRINT)	Email Address (PLEASE PRINT)	Title / Organization
Ahmad, Jay	Collier County		
Arnold, Michelle	Collier County		
Bates, Danielle	Collier County		
Bosch, Rob	Collier County		
Bullert, Ben	Collier County		
Closas, Dave	Collier County		
Davis, Vanessa	JACOBS		
De Ciccio, Nick	JACOBS		
Deane, Connie	Collier County		
DeLeon, Omar	Collier County		
Dodia, Sonal	JACOBS		
Finn, Ed	Collier County		
Francois, Diana	JACOBS		
Galeano, Nelson	Collier County		
Gramer, Bill	JACOBS		

Please be advised

The information on this sheet is to contact you regarding this project and future public meetings. Under Florida law, e-mail addresses, phone numbers and certain home addresses are public records once received by a government agency. If you do not want your e-mail address, phone number or home address released if the county receives a public records request, you can refrain from including such information on this sheet. You have the option of checking with the county staff on your own to obtain updates on the project as well as checking the county website for additional information.

STAFF SIGN IN

Collier Blvd Widening Project and Bridge Location Study • Public Information Meeting • April 6, 2022 • 5 p.m. to 7 p.m. • Golden Gate Community Center • 4701 Golden Gate Parkway • Naples, FL 34116

Name (PLEASE PRINT)	Mailing Address (PLEASE PRINT)	Email Address (PLEASE PRINT)	Title / Organization
Heldorfer, Kevin KH	JACOBS		
Khawaja, Tony TK	Collier County		
Kirby, Felicia FK	JACOBS		
Lantz, Lorraine	Collier County		
Longa, Evelyn	Collier County		
Lunsford, Nathan NL	JACOBS		
McLaughlin, Anne	Collier County		
McLean, Matt	Collier County		
Messam, Marlene MM	Collier County		
Otero, Brandy	Collier County		
Ortiz Rosado, Elena	Collier County		
Pajer, Craig	Collier County		
Phillips, Scott	Collier County		
Ross, Colleen	JACOBS		
Saint-Louis, Fritz	Capital Consulting		

Please be advised

The information on this sheet is to contact you regarding this project and future public meetings. Under Florida law, e-mail addresses, phone numbers and certain home addresses are public records once received by a government agency. If you do not want your e-mail address, phone number or home address released if the county receives a public records request, you can refrain from including such information on this sheet. You have the option of checking with the county staff on your own to obtain updates on the project as well as checking the county website for additional information.

STAFF SIGN IN

Collier Blvd Widening Project and Bridge Location Study • Public Information Meeting • April 6, 2022 • 5 p.m. to 7 p.m. • Golden Gate Community Center • 4701 Golden Gate Parkway • Naples, FL 34116

Name (PLEASE PRINT)	Mailing Address (PLEASE PRINT)	Email Address (PLEASE PRINT)	Title / Organization
Sanger, Corene CS	Collier County		Ops Analyst
Sawyer, Mike	Collier County		
Schumacher, Dan	Collier County		
Scott, Trinity	Collier County		
Thao, Bee	Collier County		
Tisch, Michael	Collier County		
Willig, Geoffrey	Collier County		
Koffler, Melanie MK	JACOBS		
Showalter, Alexander	Collier County		

Please be advised

The information on this sheet is to contact you regarding this project and future public meetings. Under Florida law, e-mail addresses, phone numbers and certain home addresses are public records once received by a government agency. If you do not want your e-mail address, phone number or home address released if the county receives a public records request, you can refrain from including such information on this sheet. You have the option of checking with the county staff on your own to obtain updates on the project as well as checking the county website for additional information.

Attachment I.3 Public Comments

COMMENT FORM

Collier Boulevard Widening Project and Bridge Location Study • Public Information Meeting • April 6, 2022 • 5 p.m. to 7 p.m. • Golden Gate Community Center • 4701 Golden Gate Pkwy • Naples, FL 34116

We are looking for your input to assist with planning and designing the best roadway to serve motorists, bicyclists and pedestrians. Please provide your input by answering a few questions below.

1. **Do you live or work within 1 mile of the project area (Collier Boulevard between City Gate Boulevard North and Green Boulevard)?**

   ☒ Yes ☐ No

2. **How often do you use this section of Collier Boulevard?**

   ☒ Daily ☐ Weekly

   ☒ Other Multiple times / Day

3. ***If you live on the east side of 39th Street SW*, after reviewing the bridge location alternatives, which bridge location do you prefer? Refer to the diagram on the right for bridge locations.**

   ☒ (A) Golden Gate Parkway

   ☐ (B) 27th Avenue SW

   ☐ (C) 29th Avenue SW

   ☐ I do not live on the east side of 39th Street SW

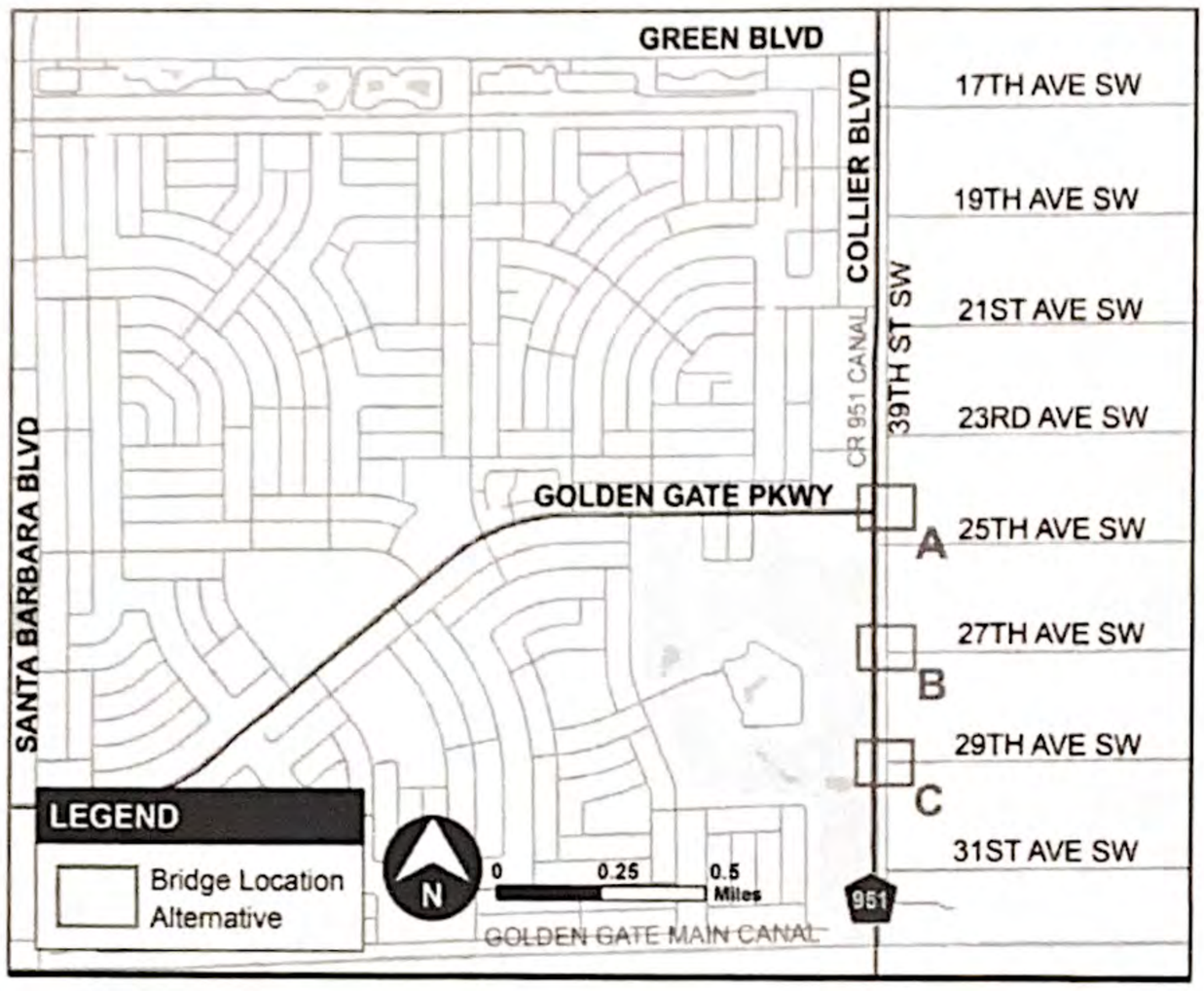

4. **4a. If there was a pedestrian bridge at Golden Gate Parkway from 39th Street SW (crossing the canal), would it encourage you to walk or bike to dining, shopping, and entertainment along Golden Gate Parkway or Collier Boulevard?**

   ☒ Yes, I'd be encouraged to use the pedestrian bridge

   ☐ No, I wouldn't use a pedestrian bridge

   ☐ I do not live along the east side of Collier Boulevard and would not use the bridge

   4b. How often would you use the proposed pedestrian bridge?

   ☐ Daily ☒ Weekly ☐ Other _____

   ☐ I do not live on the east side of Collier Boulevard

5. **If you currently, or plan to, use the Collier Area Transit (CAT) system, which location would you prefer for Bus Stop 276? The existing Bus Stop 276 is located at "C" in the following figure.**

   ☐ (A) Relocate across from 20th Place SW

   ☐ (B) Relocate across from 18th Avenue SW

   ☐ (C) The existing location, at 17th Avenue SW

   ☒ I do not use the CAT system

   ☐ Other _____



Public participation is solicited without regard to race, color, national origin, age, sex, religion, disability or family status.

*Name Messier, Justin

*Address 3511 21st Ave S.W.

*City, State, Zip Naples, Florida 34117

*Phone Number 239-777-5713

*Email Justinmessier@hotmail.com

Please return comments to:
Growth Management Department
Attn: Connie Deane, Community Liaison
2885 Horseshoe Drive South
Naples, FL 34104

You may also send your comments via e-mail to:
growth.management@colliercountyfl.gov

Please provide your comments on the following space provided. If more space is needed, please use an additional sheet of paper. Place your comments in the "Comment Box" provided at tonight's meeting, or send to Connie Deane at the address at the top right-hand corner by **Wednesday, April 20, 2022.** Emailed comments are also acceptable.

- the Current Situation @ The Golden Gate Parkway & Collier Blvd (25th Ave S.W.); is an absolute nightmare in term of safety. there is No pedestrian walkway, multiple accidents per month, and creates a very poor traffic flow. The intersection should go directly across from GG Parkway & have pedistrian access. Please ~~Cont~~ Consider all of my stated reasons. thank you

Justin Messier

Evaluation

1. Did this meeting provide you with sufficient information on the proposed improvements? If not, what additional information could have been provided?

☐ **Yes** ☐ **No**

2. How did you hear about this project? (Mark all that apply.)

☐ **Email** ☐ **Social Media** ☐ **Roadway Message Sign** ☐ **U.S. Mail** ☐ **Other**

*Please be advised - this information is used to contact you regarding this project and future public meetings. Under Florida law, e-mail and certain home addresses are public records once received by a government agency. If you do not want your e-mail or home address released if the county receives a public records request, you can refrain form including such information on this sheet. You have the option of checking with the county staff on your own to obtain updates on the project as well as checking the county website for additional information.

Collier County

COMMENT FORM

Collier Boulevard Widening Project and Bridge Location Study • Public Information Meeting • April 6, 2022 • 5 p.m. to 7 p.m. • Golden Gate Community Center • 4701 Golden Gate Pkwy • Naples, FL 34116

We are looking for your input to assist with planning and designing the best roadway to serve motorists, bicyclists and pedestrians. Please provide your input by answering a few questions below.

1. **Do you live or work within 1 mile of the project area (Collier Boulevard between City Gate Boulevard North and Green Boulevard)?**

   ☒ Yes ☐ No

2. **How often do you use this section of Collier Boulevard?**

   ☒ Daily ☐ Weekly

   ☐ Other _____

3. ***If you live on the east side of 39th Street SW*, after reviewing the bridge location alternatives, which bridge location do you prefer? Refer to the diagram on the right for bridge locations.**

   ☒ (A) Golden Gate Parkway

   ☐ (B) 27th Avenue SW

   ☐ (C) 29th Avenue SW

   ☐ I do not live on the east side of 39th Street SW

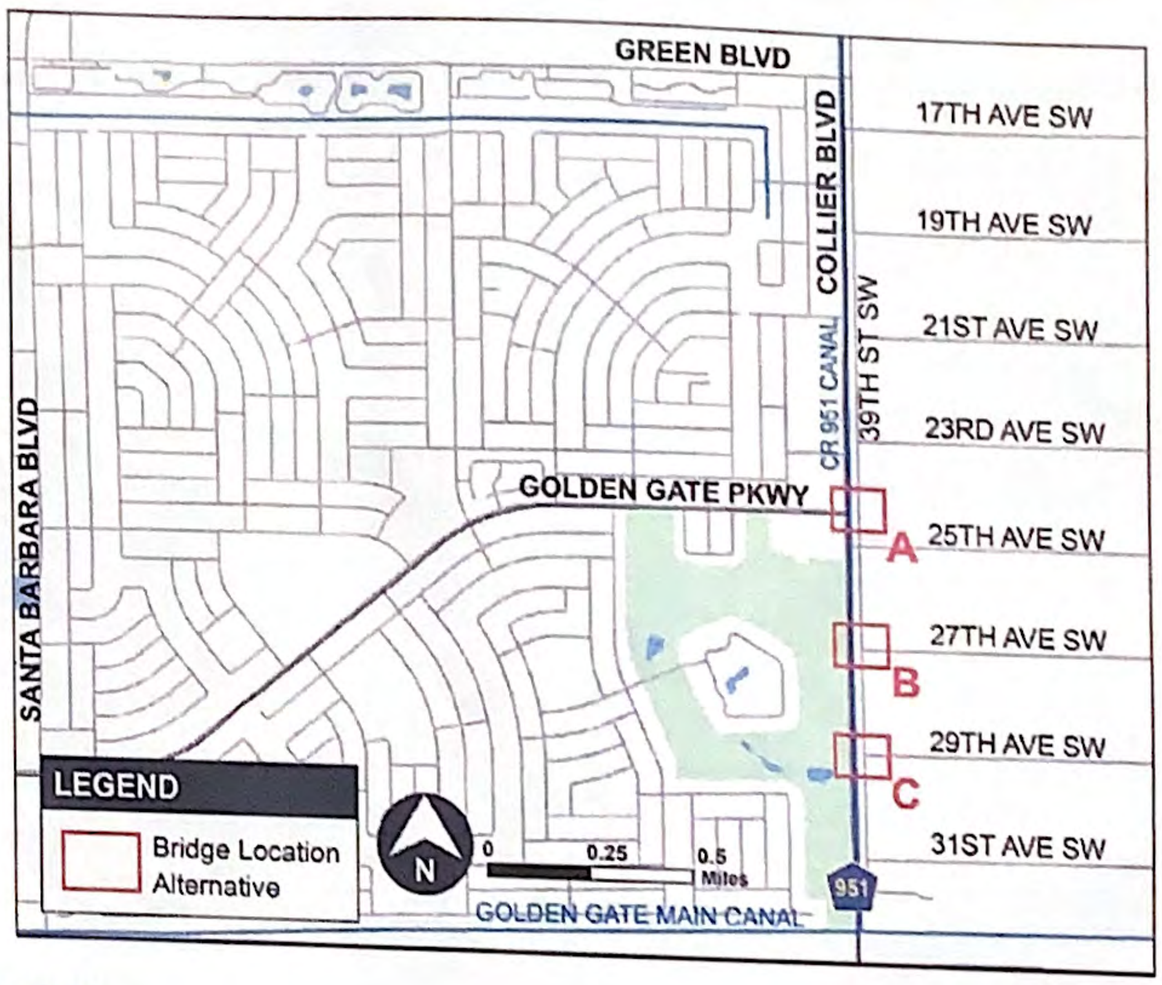

4. **4a. If there was a pedestrian bridge at Golden Gate Parkway from 39th Street SW (crossing the canal), would it encourage you to walk or bike to dining, shopping, and entertainment along Golden Gate Parkway or Collier Boulevard?**

   ☒ Yes, I'd be encouraged to use the pedestrian bridge

   ☐ No, I wouldn't use a pedestrian bridge

   ☐ I do not live along the east side of Collier Boulevard and would not use the bridge

   4b. How often would you use the proposed pedestrian bridge?

   ☒ Daily ☐ Weekly ☐ Other If it has safe access to Paradise Coast sports Park

   ☐ I do not live on the east side of Collier Boulevard

5. **If you currently, or plan to, use the Collier Area Transit (CAT) system, which location would you prefer for Bus Stop 276? The existing Bus Stop 276 is located at "C" in the following figure.**

   ☐ (A) Relocate across from 20th Place SW

   ☐ (B) Relocate across from 18th Avenue SW

   ☐ (C) The existing location, at 17th Avenue SW

   ☒ I do not use the CAT system

   ☐ Other _____

Public participation is solicited without regard to race, color, national origin, age, sex, religion, disability or family status.

*Name Mike MRAVIC

*Address 3850 29th AVE SW

*City, State, Zip Naples FL 34117

*Phone Number 239-269-7377

*Email Tazznaples@AOL.com

Please return comments to:
Growth Management Department
Attn: Connie Deane, Community Liaison
2885 Horseshoe Drive South
Naples, FL 34104

You may also send your comments via e-mail to:
growth.management@colliercountyfl.gov

Please provide your comments on the following space provided. If more space is needed, please use an additional sheet of paper. Place your comments in the "Comment Box" provided at tonight's meeting, or send to Connie Deane at the address at the top right-hand corner by **Wednesday, April 20, 2022.** Emailed comments are also acceptable.

Access onto CR 951 via 27th or 29th Ave without a stop light is useless to the residents that live east of 39th St. and will continue to be unsafe as is the current 25th Ave bridge. I regularly tow a trailer and currently have to drive past 25th Ave bridge to Green Ave to gain access to CR 951. Once CR 951 is expanded to 6 lanes the crossing of 3 lanes without a traffic light will be a challenge.

Great plans for sidewalk along 39th St. I will use it daily for exercise. I would recommend exploring ideas to create a pedestrian bridge on 31st Ave canal at either FPL powerline or SWFWMA weir to open access to Paradise Coast Sports Complex for the youth of Collier

Evaluation

1. Did this meeting provide you with sufficient information on the proposed improvements? If not, what additional information could have been provided?

☒ **Yes** ☐ **No**

2. How did you hear about this project? (Mark all that apply.)

☐ **Email** ☒ **Social Media** ☒ **Roadway Message Sign** ☐ **U.S. Mail** ☐ **Other**

*Please be advised - this information is used to contact you regarding this project and future public meetings. Under Florida law, e-mail and certain home addresses are public records once received by a government agency. If you do not want your e-mail or home address released if the county receives a public records request, you can refrain form including such information on this sheet. You have the option of checking with the county staff on your own to obtain updates on the project as well as checking the county website for additional information.

Collier County

COMMENT FORM

Collier Boulevard Widening Project and Bridge Location Study • Public Information Meeting • April 6, 2022 • 5 p.m. to 7 p.m. • Golden Gate Community Center • 4701 Golden Gate Pkwy • Naples, FL 34116

We are looking for your input to assist with planning and designing the best roadway to serve motorists, bicyclists and pedestrians. Please provide your input by answering a few questions below.

1. **Do you live or work within 1 mile of the project area (Collier Boulevard between City Gate Boulevard North and Green Boulevard)?**

   ☒ Yes ☐ No

2. **How often do you use this section of Collier Boulevard?**

   ☒ Daily ☐ Weekly

   ☐ Other _____

3. ***If you live on the east side of 39th Street SW,* after reviewing the bridge location alternatives, which bridge location do you prefer? Refer to the diagram on the right for bridge locations.**

   ☒ (A) Golden Gate Parkway

   ☐ (B) 27th Avenue SW

   ☐ (C) 29th Avenue SW

   ☐ I do not live on the east side of 39th Street SW

4. **4a. If there was a pedestrian bridge at Golden Gate Parkway from 39th Street SW (crossing the canal), would it encourage you to walk or bike to dining, shopping, and entertainment along Golden Gate Parkway or Collier Boulevard?**

   ☒ Yes, I'd be encouraged to use the pedestrian bridge

   ☐ No, I wouldn't use a pedestrian bridge

   ☐ I do not live along the east side of Collier Boulevard and would not use the bridge

   4b. How often would you use the proposed pedestrian bridge?

   ☐ Daily ☒ Weekly ☐ Other _____

   ☐ I do not live on the east side of Collier Boulevard

5. **If you currently, or plan to, use the Collier Area Transit (CAT) system, which location would you prefer for Bus Stop 276? The existing Bus Stop 276 is located at "C" in the following figure.**

   ☐ (A) Relocate across from 20th Place SW

   ☐ (B) Relocate across from 18th Avenue SW

   ☐ (C) The existing location, at 17th Avenue SW

   ☒ I do not use the CAT system

   ☐ Other _____



Public participation is solicited without regard to race, color, national origin, age, sex, religion, disability or family status.

*Name Oen Frost

*Address 3511 21st Ave SW

*City, State, Zip Naples, FL, 34117

*Phone Number [redacted]

*Email oenfrost@gmail.com

Please return comments to:
Growth Management Department
Attn: Connie Deane, Community Liaison
2885 Horseshoe Drive South
Naples, FL 34104

You may also send your comments via e-mail to:
growth.management@colliercountyfl.gov

Please provide your comments on the following space provided. If more space is needed, please use an additional sheet of paper. Place your comments in the "Comment Box" provided at tonight's meeting, or send to Connie Deane at the address at the top right-hand corner by **Wednesday, April 20, 2022.** Emailed comments are also acceptable.

Evaluation

1. Did this meeting provide you with sufficient information on the proposed improvements? If not, what additional information could have been provided?

☐ **Yes** ☐ **No**

2. How did you hear about this project? (Mark all that apply.)

☐ **Email** ☐ **Social Media** ☐ **Roadway Message Sign** ☐ **U.S. Mail** ☐ **Other**

*Please be advised - this information is used to contact you regarding this project and future public meetings. Under Florida law, e-mail and certain home addresses are public records once received by a government agency. If you do not want your e-mail or home address released if the county receives a public records request, you can refrain form including such information on this sheet. You have the option of checking with the county staff on your own to obtain updates on the project as well as checking the county website for additional information.

Collier County

1A

COMMENT FORM

Collier Boulevard Widening Project and Bridge Location Study • Public Information Meeting • April 6, 2022 • 5 p.m. to 7 p.m. • Golden Gate Community Center • 4701 Golden Gate Pkwy • Naples, FL 34116

We are looking for your input to assist with planning and designing the best roadway to serve motorists, bicyclists and pedestrians. Please provide your input by answering a few questions below.

1. **Do you live or work within 1 mile of the project area (Collier Boulevard between City Gate Boulevard North and Green Boulevard)?**

   ☒ Yes ☐ No

2. **How often do you use this section of Collier Boulevard?**

   ☒ Daily ☐ Weekly

   ☐ Other _____

3. ***If you live on the east side of 39th Street SW*, after reviewing the bridge location alternatives, which bridge location do you prefer? Refer to the diagram on the right for bridge locations.**

   ☑ (A) Golden Gate Parkway

   ☑ (B) 27th Avenue SW

   ☐ (C) 29th Avenue SW

   ☐ I do not live on the east side of 39th Street SW

4. **4a. If there was a pedestrian bridge at Golden Gate Parkway from 39th Street SW (crossing the canal), would it encourage you to walk or bike to dining, shopping, and entertainment along Golden Gate Parkway or Collier Boulevard?**

   ☒ Yes, I'd be encouraged to use the pedestrian bridge

   ☐ No, I wouldn't use a pedestrian bridge

   ☐ I do not live along the east side of Collier Boulevard and would not use the bridge

   4b. How often would you use the proposed pedestrian bridge?

   ☐ Daily ☒ Weekly ☐ Other _____

   ☐ I do not live on the east side of Collier Boulevard

5. **If you currently, or plan to, use the Collier Area Transit (CAT) system, which location would you prefer for Bus Stop 276? The existing Bus Stop 276 is located at "C" in the following figure.**

   ☐ (A) Relocate across from 20th Place SW

   ☐ (B) Relocate across from 18th Avenue SW

   ☐ (C) The existing location, at 17th Avenue SW

   ☒ I do not use the CAT system

   ☐ Other _____

1B

*Name Hope Daley

*Address 3535 29th Ave SW

*City, State, Zip Naples FL 34117

*Phone Number 239 293 2766

*Email work.hope@gmail.com

Please return comments to:
Growth Management Department
Attn: Connie Deane, Community Liaison
2885 Horseshoe Drive South
Naples, FL 34104

You may also send your comments via e-mail to:
growth.management@collierccountyfl.gov

Please provide your comments on the following space provided. If more space is needed, please use an additional sheet of paper. Place your comments in the "Comment Box" provided at tonight's meeting, or send to Connie Deane at the address at the top right-hand corner by **Wednesday, April 20, 2022.** Emailed comments are also acceptable.

adding to 66 Pkwy will relieve traffic congestion.

adding to 29th with the new golf facility would be helpful

actual lights with multiple turn lanes would be most beneficial vs. Turn & u-turn lanes. A controlled flow with easier access.

Evaluation

1. Did this meeting provide you with sufficient information on the proposed improvements? If not, what additional information could have been provided?

[X] Yes [ ] No

2. How did you hear about this project? (Mark all that apply.)

[ ] Email [X] Social Media [ ] Roadway Message Sign [X] U.S. Mail [ ] Other

*Please be advised - this information is used to contact you regarding this project and future public meetings. Under Florida law, e-mail and certain home addresses are public records once received by a government agency. If you do not want your e-mail or home address released if the county receives a public records request, you can refrain form including such information on this sheet. You have the option of checking with the county staff on your own to obtain updates on the project as well as checking the county website for additional information.

Collier County

2A

COMMENT FORM

Collier Boulevard Widening Project and Bridge Location Study • Public Information Meeting • April 6, 2022 • 5 p.m. to 7 p.m. • Golden Gate Community Center • 4701 Golden Gate Pkwy • Naples, FL 34116

We are looking for your input to assist with planning and designing the best roadway to serve motorists, bicyclists and pedestrians. Please provide your input by answering a few questions below.

1. **Do you live or work within 1 mile of the project area (Collier Boulevard between City Gate Boulevard North and Green Boulevard)?**

   ☒ Yes ☐ No

2. **How often do you use this section of Collier Boulevard?**

   ☒ Daily ☐ Weekly

   ☐ Other _____

3. ***If you live on the east side of 39th Street SW*, after reviewing the bridge location alternatives, which bridge location do you prefer? Refer to the diagram on the right for bridge locations.**

   ☒ (A) Golden Gate Parkway

   ☐ (B) 27th Avenue SW

   ☐ (C) 29th Avenue SW

   ☐ I do not live on the east side of 39th Street SW

4. **4a. If there was a pedestrian bridge at Golden Gate Parkway from 39th Street SW (crossing the canal), would it encourage you to walk or bike to dining, shopping, and entertainment along Golden Gate Parkway or Collier Boulevard?**

   ☐ Yes, I'd be encouraged to use the pedestrian bridge

   ☒ No, I wouldn't use a pedestrian bridge

   ☐ I do not live along the east side of Collier Boulevard and would not use the bridge

   4b. How often would you use the proposed pedestrian bridge?

   ☐ Daily ☐ Weekly ☒ Other New

   ☐ I do not live on the east side of Collier Boulevard

5. **If you currently, or plan to, use the Collier Area Transit (CAT) system, which location would you prefer for Bus Stop 276? The existing Bus Stop 276 is located at "C" in the following figure.**

   ☐ (A) Relocate across from 20th Place SW

   ☐ (B) Relocate across from 18th Avenue SW

   ☐ (C) The existing location, at 17th Avenue SW

   ☒ I do not use the CAT system

   ☐ Other _____

Public participation is solicited without regard to race, color, national origin, age, sex, religion, disability or family status.

2B

*Name OSCAR MARIMON

*Address 4483 28th AVE SW Naples FL 34116

*City, State, Zip

*Phone Number

*Email OSCARMARIMON@yahoo.com

Please return comments to:
Growth Management Department
Attn: Connie Deane, Community Liaison
2885 Horseshoe Drive South
Naples, FL 34104

You may also send your comments via e-mail to:
growth.management@collierccountyfl.gov

Please provide your comments on the following space provided. If more space is needed, please use an additional sheet of paper. Place your comments in the "Comment Box" provided at tonight's meeting, or send to Connie Deane at the address at the top right-hand corner by **Wednesday, April 20, 2022.** Emailed comments are also acceptable.

Evaluation

1. Did this meeting provide you with sufficient information on the proposed improvements? If not, what additional information could have been provided?

☒ **Yes** ☐ **No**

2. How did you hear about this project? (Mark all that apply.)

☐ **Email** ☒ **Social Media** ☐ **Roadway Message Sign** ☐ **U.S. Mail** ☐ **Other**

*Please be advised - this information is used to contact you regarding this project and future public meetings. Under Florida law, e-mail and certain home addresses are public records once received by a government agency. If you do not want your e-mail or home address released if the county receives a public records request, you can refrain form including such information on this sheet. You have the option of checking with the county staff on your own to obtain updates on the project as well as checking the county website for additional information.

Collier County

3A

COMMENT FORM

Collier Boulevard Widening Project and Bridge Location Study • Public Information Meeting • April 6, 2022 • 5 p.m. to 7 p.m. • Golden Gate Community Center • 4701 Golden Gate Pkwy • Naples, FL 34116

We are looking for your input to assist with planning and designing the best roadway to serve motorists, bicyclists and pedestrians. Please provide your input by answering a few questions below.

1. **Do you live or work within 1 mile of the project area (Collier Boulevard between City Gate Boulevard North and Green Boulevard)?**

   ☑ Yes ☐ No

2. **How often do you use this section of Collier Boulevard?**

   ☑ Daily ☐ Weekly

   ☐ Other _____

3. ***If you live on the east side of 39th Street SW*, after reviewing the bridge location alternatives, which bridge location do you prefer? Refer to the diagram on the right for bridge locations.**

   ☑ (A) Golden Gate Parkway

   ☐ (B) 27th Avenue SW

   ☐ (C) 29th Avenue SW

   ☐ I do not live on the east side of 39th Street SW

4. **4a. If there was a pedestrian bridge at Golden Gate Parkway from 39th Street SW (crossing the canal), would it encourage you to walk or bike to dining, shopping, and entertainment along Golden Gate Parkway or Collier Boulevard?**

   ☐ Yes, I'd be encouraged to use the pedestrian bridge

   ☑ No, I wouldn't use a pedestrian bridge

   ☐ I do not live along the east side of Collier Boulevard and would not use the bridge

   4b. How often would you use the proposed pedestrian bridge?

   ☐ Daily ☐ Weekly ☐ Other Probably Never

   ☐ I do not live on the east side of Collier Boulevard

5. **If you currently, or plan to, use the Collier Area Transit (CAT) system, which location would you prefer for Bus Stop 276? The existing Bus Stop 276 is located at "C" in the following figure.**

   ☐ (A) Relocate across from 20th Place SW

   ☐ (B) Relocate across from 18th Avenue SW

   ☐ (C) The existing location, at 17th Avenue SW

   ☑ I do not use the CAT system

   ☐ Other _____

Public participation is solicited without regard to race, color, national origin, age, sex, religion, disability or family status.

3B

*Name DENNIS STALZER

*Address 3710 29th AVE. S.W.

*City, State, Zip NAPLES FLA 34117

*Phone Number (239) 455-1379

*Email DSTALZER@EMBARQMAIL.COM

Please return comments to:
Growth Management Department
Attn: Connie Deane, Community Liaison
2885 Horseshoe Drive South
Naples, FL 34104

You may also send your comments via e-mail to:
growth.management@collierccountyfl.gov

Please provide your comments on the following space provided. If more space is needed, please use an additional sheet of paper. Place your comments in the "Comment Box" provided at tonight's meeting, or send to Connie Deane at the address at the top right-hand corner by **Wednesday, April 20, 2022.** Emailed comments are also acceptable.

SUGGEST POSIBLE 39th S.W. SOUTH FROM 31 AVE. S.W. TO CITY GATE BLVD N

THIS WOULD ALSO HELP ELEVATE TRAFFIC

Evaluation

1. Did this meeting provide you with sufficient information on the proposed improvements? If not, what additional information could have been provided?

☑ Yes + ☑ No

2. How did you hear about this project? (Mark all that apply.)

☐ Email ☐ Social Media ☑ Roadway Message Sign ☐ U.S. Mail ☐ Other

*Please be advised - this information is used to contact you regarding this project and future public meetings. Under Florida law, e-mail and certain home addresses are public records once received by a government agency. If you do not want your e-mail or home address released if the county receives a public records request, you can refrain form including such information on this sheet. You have the option of checking with the county staff on your own to obtain updates on the project as well as checking the county website for additional information.

Collier County

4A

COMMENT FORM

Collier Boulevard Widening Project and Bridge Location Study • Public Information Meeting • April 6, 2022 • 5 p.m. to 7 p.m. • Golden Gate Community Center • 4701 Golden Gate Pkwy • Naples, FL 34116

We are looking for your input to assist with planning and designing the best roadway to serve motorists, bicyclists and pedestrians. Please provide your input by answering a few questions below.

1. **Do you live or work within 1 mile of the project area (Collier Boulevard between City Gate Boulevard North and Green Boulevard)?**

   ☑ Yes ☐ No

2. **How often do you use this section of Collier Boulevard?**

   ☑ Daily ☐ Weekly

   ☐ Other _____

3. ***If you live on the east side of 39th Street SW*, after reviewing the bridge location alternatives, which bridge location do you prefer? Refer to the diagram on the right for bridge locations.**

   ☑ (A) Golden Gate Parkway

   ☐ (B) 27th Avenue SW

   ☐ (C) 29th Avenue SW

   ☐ I do not live on the east side of 39th Street SW

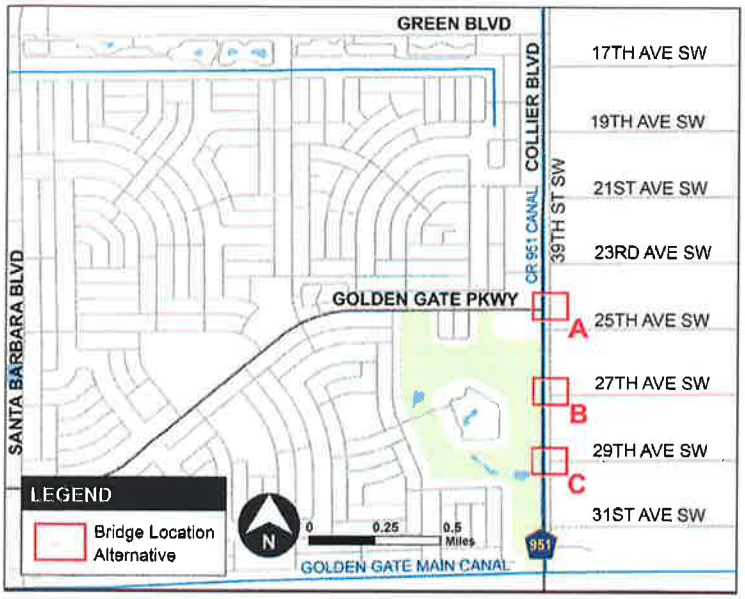

4. **4a. If there was a pedestrian bridge at Golden Gate Parkway from 39th Street SW (crossing the canal), would it encourage you to walk or bike to dining, shopping, and entertainment along Golden Gate Parkway or Collier Boulevard?**

   ☑ Yes, I'd be encouraged to use the pedestrian bridge

   ☐ No, I wouldn't use a pedestrian bridge

   ☐ I do not live along the east side of Collier Boulevard and would not use the bridge

   4b. How often would you use the proposed pedestrian bridge?

   ☐ Daily ☐ Weekly ☑ Other occasionally

   ☐ I do not live on the east side of Collier Boulevard

5. **If you currently, or plan to, use the Collier Area Transit (CAT) system, which location would you prefer for Bus Stop 276? The existing Bus Stop 276 is located at "C" in the following figure.**

   ☐ (A) Relocate across from 20th Place SW

   ☐ (B) Relocate across from 18th Avenue SW

   ☐ (C) The existing location, at 17th Avenue SW

   ☑ I do not use the CAT system

   ☐ Other _____

Public participation is solicited without regard to race, color, national origin, age, sex, religion, disability or family status.

4B

*Name Henny Smith

*Address 3475 25th Ave SW

*City, State, Zip Naples FL 34117

*Phone Number 508-517-7217

*Email hennysmith3@gmail.com

Please return comments to:
Growth Management Department
Attn: Connie Deane, Community Liaison
2885 Horseshoe Drive South
Naples, FL 34104

You may also send your comments via e-mail to:
growth.management@collierccountyfl.gov

Please provide your comments on the following space provided. If more space is needed, please use an additional sheet of paper. Place your comments in the "Comment Box" provided at tonight's meeting, or send to Connie Deane at the address at the top right-hand corner by **Wednesday, April 20, 2022.** Emailed comments are also acceptable.

I think the bridge at Golden Gate Pkwy is the best option. The other options require u-turns to go in the opposite direction

Evaluation

1. Did this meeting provide you with sufficient information on the proposed improvements? If not, what additional information could have been provided?

☑ **Yes** ☐ **No**

2. How did you hear about this project? (Mark all that apply.)

☐ **Email** ☐ **Social Media** ☑ **Roadway Message Sign** ☐ **U.S. Mail** ☐ **Other**

*Please be advised - this information is used to contact you regarding this project and future public meetings. Under Florida law, e-mail and certain home addresses are public records once received by a government agency. If you do not want your e-mail or home address released if the county receives a public records request, you can refrain form including such information on this sheet. You have the option of checking with the county staff on your own to obtain updates on the project as well as checking the county website for additional information.

Collier County

5A

COMMENT FORM

Collier Boulevard Widening Project and Bridge Location Study • Public Information Meeting • April 6, 2022 • 5 p.m. to 7 p.m. • Golden Gate Community Center • 4701 Golden Gate Pkwy • Naples, FL 34116

We are looking for your input to assist with planning and designing the best roadway to serve motorists, bicyclists and pedestrians. Please provide your input by answering a few questions below.

1. **Do you live or work within 1 mile of the project area (Collier Boulevard between City Gate Boulevard North and Green Boulevard)?**

   ☑ Yes ☐ No

2. **How often do you use this section of Collier Boulevard?**

   ☑ Daily ☐ Weekly

   ☐ Other _____

3. ***If you live on the east side of 39th Street SW,* after reviewing the bridge location alternatives, which bridge location do you prefer? Refer to the diagram on the right for bridge locations.**

   ☑ (A) Golden Gate Parkway

   ☐ (B) 27th Avenue SW

   ☐ (C) 29th Avenue SW

   ☐ I do not live on the east side of 39th Street SW

4. **4a. If there was a pedestrian bridge at Golden Gate Parkway from 39th Street SW (crossing the canal), would it encourage you to walk or bike to dining, shopping, and entertainment along Golden Gate Parkway or Collier Boulevard?**

   ☑ Yes, I'd be encouraged to use the pedestrian bridge

   ☐ No, I wouldn't use a pedestrian bridge

   ☐ I do not live along the east side of Collier Boulevard and would not use the bridge

   4b. How often would you use the proposed pedestrian bridge?

   ☐ Daily ☑ Weekly ☐ Other _____

   ☐ I do not live on the east side of Collier Boulevard

5. **If you currently, or plan to, use the Collier Area Transit (CAT) system, which location would you prefer for Bus Stop 276? The existing Bus Stop 276 is located at "C" in the following figure.**

   ☑ (A) Relocate across from 20th Place SW

   ☐ (B) Relocate across from 18th Avenue SW

   ☐ (C) The existing location, at 17th Avenue SW

   ☐ I do not use the CAT system

   ☐ Other _____

Public participation is solicited without regard to race, color, national origin, age, sex, religion, disability or family status.

5B

*Name Diane Stalzer

*Address 3710 29 Ave SW

*City, State, Zip Naples FL 34117

*Phone Number 239-455-1379

*Email dstalzer@embarqmail.com

Please return comments to:
Growth Management Department
Attn: Connie Deane, Community Liaison
2885 Horseshoe Drive South
Naples, FL 34104

You may also send your comments via e-mail to:
growth.management@collierccountyfl.gov

Please provide your comments on the following space provided. If more space is needed, please use an additional sheet of paper. Place your comments in the "Comment Box" provided at tonight's meeting, or send to Connie Deane at the address at the top right-hand corner by **Wednesday, April 20, 2022.** Emailed comments are also acceptable.

How long will all this take?

Evaluation

1. Did this meeting provide you with sufficient information on the proposed improvements? If not, what additional information could have been provided?

☐ **Yes** ☐ **No** Mostly - Staff were very helpful & polite

2. How did you hear about this project? (Mark all that apply.)

☐ **Email** ☐ **Social Media** ☑ **Roadway Message Sign** ☐ **U.S. Mail** ☐ **Other**

*Please be advised - this information is used to contact you regarding this project and future public meetings. Under Florida law, e-mail and certain home addresses are public records once received by a government agency. If you do not want your e-mail or home address released if the county receives a public records request, you can refrain form including such information on this sheet. You have the option of checking with the county staff on your own to obtain updates on the project as well as checking the county website for additional information.

Collier County

6

COMMENT FORM

Collier Boulevard Widening Project and Bridge Location Study • Public Information Meeting • April 6, 2022 • 5 p.m. to 7 p.m. • Golden Gate Community Center • 4701 Golden Gate Pkwy • Naples, FL 34116

We are looking for your input to assist with planning and designing the best roadway to serve motorists, bicyclists and pedestrians. Please provide your input by answering a few questions below.

1. **Do you live or work within 1 mile of the project area (Collier Boulevard between City Gate Boulevard North and Green Boulevard)?**

   ☑ Yes ☐ No

2. **How often do you use this section of Collier Boulevard?**

   ☑ Daily ☐ Weekly

   ☐ Other _____

3. ***If you live on the east side of 39th Street SW*, after reviewing the bridge location alternatives, which bridge location do you prefer? Refer to the diagram on the right for bridge locations.**

   ☑ (A) Golden Gate Parkway

   ☑ (B) 27th Avenue SW

   ☐ (C) 29th Avenue SW

   ☐ I do not live on the east side of 39th Street SW

4. **4a. If there was a pedestrian bridge at Golden Gate Parkway from 39th Street SW (crossing the canal), would it encourage you to walk or bike to dining, shopping, and entertainment along Golden Gate Parkway or Collier Boulevard?**

   ☑ Yes, I'd be encouraged to use the pedestrian bridge

   ☐ No, I wouldn't use a pedestrian bridge

   ☐ I do not live along the east side of Collier Boulevard and would not use the bridge

   4b. How often would you use the proposed pedestrian bridge?

   ☐ Daily ☐ Weekly ☐ Other _____

   ☐ I do not live on the east side of Collier Boulevard

5. **If you currently, or plan to, use the Collier Area Transit (CAT) system, which location would you prefer for Bus Stop 276? The existing Bus Stop 276 is located at "C" in the following figure.**

   ☐ (A) Relocate across from 20th Place SW

   ☐ (B) Relocate across from 18th Avenue SW

   ☐ (C) The existing location, at 17th Avenue SW

   ☑ I do not use the CAT system

   ☐ Other _____

Public participation is solicited without regard to race, color, national origin, age, sex, religion, disability or family status.

1A

COMMENT FORM

Collier Boulevard Widening Project and Bridge Location Study • Public Information Meeting • April 6, 2022 • 5 p.m. to 7 p.m. • Golden Gate Community Center • 4701 Golden Gate Pkwy • Naples, FL 34116

We are looking for your input to assist with planning and designing the best roadway to serve motorists, bicyclists and pedestrians. Please provide your input by answering a few questions below.

1. **Do you live or work within 1 mile of the project area (Collier Boulevard between City Gate Boulevard North and Green Boulevard)?**

   ☒ Yes ☐ No

2. **How often do you use this section of Collier Boulevard?**

   ☒ Daily ☐ Weekly

   ☐ Other _____

3. ***If you live on the east side of 39th Street SW*, after reviewing the bridge location alternatives, which bridge location do you prefer? Refer to the diagram on the right for bridge locations.**

   ☒ (A) Golden Gate Parkway

   ☐ (B) 27th Avenue SW

   ☐ (C) 29th Avenue SW

   ☐ I do not live on the east side of 39th Street SW

4. **4a. If there was a pedestrian bridge at Golden Gate Parkway from 39th Street SW (crossing the canal), would it encourage you to walk or bike to dining, shopping, and entertainment along Golden Gate Parkway or Collier Boulevard?**

   ☐ Yes, I'd be encouraged to use the pedestrian bridge

   ☒ No, I wouldn't use a pedestrian bridge

   ☐ I do not live along the east side of Collier Boulevard and would not use the bridge

   4b. How often would you use the proposed pedestrian bridge?

   ☐ Daily ☐ Weekly ☐ Other _____

   ☐ I do not live on the east side of Collier Boulevard

5. **If you currently, or plan to, use the Collier Area Transit (CAT) system, which location would you prefer for Bus Stop 276? The existing Bus Stop 276 is located at "C" in the following figure.**

   ☐ (A) Relocate across from 20th Place SW

   ☐ (B) Relocate across from 18th Avenue SW

   ☐ (C) The existing location, at 17th Avenue SW

   ☒ I do not use the CAT system

   ☐ Other _____

Public participation is solicited without regard to race, color, national origin, age, sex, religion, disability or family status.

1B

*Name ERIK Nottingham

*Address 3840 25th Ave SW

*City, State, Zip NAPLES 34117

*Phone Number 239-220-7906

*Email ENottingham@cratlinc-Door.com

Please return comments to:
Growth Management Department
Attn: Connie Deane, Community Liaison
2885 Horseshoe Drive South
Naples, FL 34104

You may also send your comments via e-mail to:
growth.management@collierccountyfl.gov

Please provide your comments on the following space provided. If more space is needed, please use an additional sheet of paper. Place your comments in the "Comment Box" provided at tonight's meeting, or send to Connie Deane at the address at the top right-hand corner by **Wednesday, April 20, 2022.** Emailed comments are also acceptable.

Evaluation

1. Did this meeting provide you with sufficient information on the proposed improvements? If not, what additional information could have been provided? Time Frame when Project will Start

☐ **Yes** ☐ **No**

2. How did you hear about this project? (Mark all that apply.)

☐ **Email** ☒ **Social Media** ☒ **Roadway Message Sign** ☐ **U.S. Mail** ☐ **Other**

*Please be advised - this information is used to contact you regarding this project and future public meetings. Under Florida law, e-mail and certain home addresses are public records once received by a government agency. If you do not want your e-mail or home address released if the county receives a public records request, you can refrain form including such information on this sheet. You have the option of checking with the county staff on your own to obtain updates on the project as well as checking the county website for additional information.

Collier County

8A

COMMENT FORM

Collier Boulevard Widening Project and Bridge Location Study • Public Information Meeting • April 6, 2022 • 5 p.m. to 7 p.m. • Golden Gate Community Center • 4701 Golden Gate Pkwy • Naples, FL 34116

We are looking for your input to assist with planning and designing the best roadway to serve motorists, bicyclists and pedestrians. Please provide your input by answering a few questions below.

1. **Do you live or work within 1 mile of the project area (Collier Boulevard between City Gate Boulevard North and Green Boulevard)?**

   ☑ Yes ☐ No

2. **How often do you use this section of Collier Boulevard?**

   ☒ Daily ☐ Weekly

   ☐ Other _____

3. ***If you live on the east side of 39th Street SW*, after reviewing the bridge location alternatives, which bridge location do you prefer? Refer to the diagram on the right for bridge locations.**

   ☒ (A) Golden Gate Parkway

   ☐ (B) 27th Avenue SW

   ☐ (C) 29th Avenue SW

   ☐ I do not live on the east side of 39th Street SW

4. **4a. If there was a pedestrian bridge at Golden Gate Parkway from 39th Street SW (crossing the canal), would it encourage you to walk or bike to dining, shopping, and entertainment along Golden Gate Parkway or Collier Boulevard?**

   ☐ Yes, I'd be encouraged to use the pedestrian bridge

   ☒ No, I wouldn't use a pedestrian bridge

   ☐ I do not live along the east side of Collier Boulevard and would not use the bridge

   4b. How often would you use the proposed pedestrian bridge?

   ☐ Daily ☐ Weekly ☒ Other _____

   ☐ I do not live on the east side of Collier Boulevard

5. **If you currently, or plan to, use the Collier Area Transit (CAT) system, which location would you prefer for Bus Stop 276? The existing Bus Stop 276 is located at "C" in the following figure.**

   ☐ (A) Relocate across from 20th Place SW

   ☐ (B) Relocate across from 18th Avenue SW

   ☐ (C) The existing location, at 17th Avenue SW

   ☒ I do not use the CAT system

   ☐ Other _____

Public participation is solicited without regard to race, color, national origin, age, sex, religion, disability or family status.

8B

*Name Parris Guite'

*Address 3740 27th Ave SW

*City, State, Zip Naples 34117

*Phone Number 239-777-9789

*Email sales@rockstarpools.com

Please return comments to:
Growth Management Department
Attn: Connie Deane, Community Liaison
2885 Horseshoe Drive South
Naples, FL 34104

You may also send your comments via e-mail to:
growth.management@collierccountyfl.gov

Please provide your comments on the following space provided. If more space is needed, please use an additional sheet of paper. Place your comments in the "Comment Box" provided at tonight's meeting, or send to Connie Deane at the address at the top right-hand corner by **Wednesday, April 20, 2022.** Emailed comments are also acceptable.

- I am concerned about homes south of 25th Ave. If the bridge was to be moved to 27 or 29th this gives an escape route for theft. We had this problem not too long ago. Bridge should be at GG Pkwy as it is on White Blvd.
- As wealthy as this county is I believe they should Landscape east of the canal and 34th st. as well as the Median.
- The canal should be groomed on each side so it is pleasing to the eye and easier to mow. There are awful trees not manicured and boulders sticking up everywhere
- Section C would be best solution

Evaluation

1. Did this meeting provide you with sufficient information on the proposed improvements? If not, what additional information could have been provided?

☐ **Yes** ☐ **No**

2. How did you hear about this project? (Mark all that apply.)

☐ **Email** ☐ **Social Media** ☐ **Roadway Message Sign** ☐ **U.S. Mail** ☐ **Other**

*Please be advised - this information is used to contact you regarding this project and future public meetings. Under Florida law, e-mail and certain home addresses are public records once received by a government agency. If you do not want your e-mail or home address released if the county receives a public records request, you can refrain form including such information on this sheet. You have the option of checking with the county staff on your own to obtain updates on the project as well as checking the county website for additional information.

Collier County

9A

COMMENT FORM

Collier Boulevard Widening Project and Bridge Location Study • Public Information Meeting • April 6, 2022 • 5 p.m. to 7 p.m. • Golden Gate Community Center • 4701 Golden Gate Pkwy • Naples, FL 34116

We are looking for your input to assist with planning and designing the best roadway to serve motorists, bicyclists and pedestrians. Please provide your input by answering a few questions below.

1. **Do you live or work within 1 mile of the project area (Collier Boulevard between City Gate Boulevard North and Green Boulevard)?**

   ☒ Yes ☐ No

2. **How often do you use this section of Collier Boulevard?**

   ☒ Daily ☐ Weekly

   ☐ Other _____

3. ***If you live on the east side of 39th Street SW*, after reviewing the bridge location alternatives, which bridge location do you prefer? Refer to the diagram on the right for bridge locations.**

   ☒ (A) Golden Gate Parkway

   ☐ (B) 27th Avenue SW

   ☐ (C) 29th Avenue SW

   ☐ I do not live on the east side of 39th Street SW

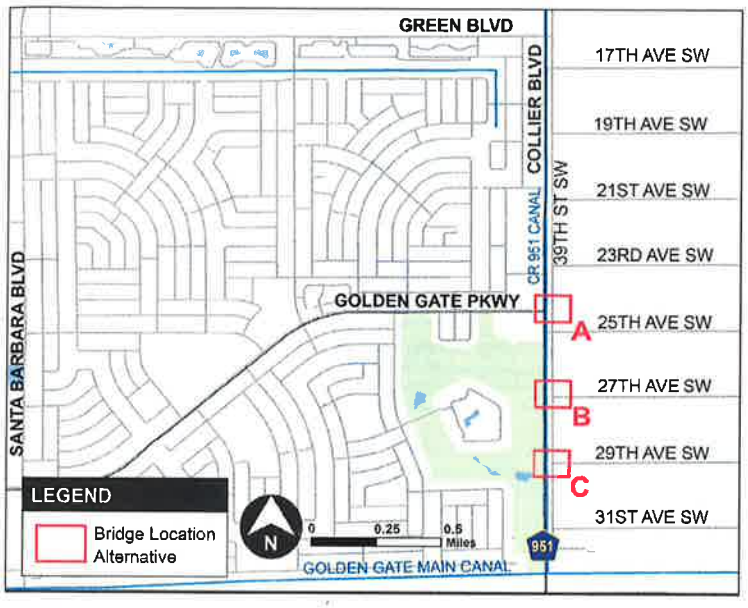

4. **4a. If there was a pedestrian bridge at Golden Gate Parkway from 39th Street SW (crossing the canal), would it encourage you to walk or bike to dining, shopping, and entertainment along Golden Gate Parkway or Collier Boulevard?**

   ☒ Yes, I'd be encouraged to use the pedestrian bridge

   ☐ No, I wouldn't use a pedestrian bridge

   ☐ I do not live along the east side of Collier Boulevard and would not use the bridge

   4b. How often would you use the proposed pedestrian bridge?

   ☐ Daily ☒ Weekly ☐ Other _____

   ☐ I do not live on the east side of Collier Boulevard

5. **If you currently, or plan to, use the Collier Area Transit (CAT) system, which location would you prefer for Bus Stop 276? The existing Bus Stop 276 is located at "C" in the following figure.**

   ☐ (A) Relocate across from 20th Place SW

   ☐ (B) Relocate across from 18th Avenue SW

   ☐ (C) The existing location, at 17th Avenue SW

   ☒ I do not use the CAT system

   ☐ Other _____

Public participation is solicited without regard to race, color, national origin, age, sex, religion, disability or family status.

9B

*Name Cindy Carroll

*Address 3870 25th Ave SW

*City, State, Zip Naples FL 34117

*Phone Number 239-775-1147

*Email Cindy@carrollandcarroll.com

Please return comments to:
Growth Management Department
Attn: Connie Deane, Community Liaison
2885 Horseshoe Drive South
Naples, FL 34104

You may also send your comments via e-mail to:
growth.management@collierccountyfl.gov

Please provide your comments on the following space provided. If more space is needed, please use an additional sheet of paper. Place your comments in the "Comment Box" provided at tonight's meeting, or send to Connie Deane at the address at the top right-hand corner by **Wednesday, April 20, 2022.** Emailed comments are also acceptable.

In my opinion, a bridge at the parkway is the only safe and logical location.

I reside on 25th Ave SW. Gaining access to 951 during the work week is both difficult and dangerous. Please experience the current situation yourself.

A bridge and signalized intersection at the parkway will allow residents who take access from 39th street safe + efficient ingress and egress to 951 north + south + GG Pkway a major E-W arterial.

Proposed bridge locations south of GGPky will be neither safe or efficient.

If necessary, exercise Eminent Domain to acquire properties severly affected by proximity to the GGPky bride intersection.

Evaluation

1. Did this meeting provide you with sufficient information on the proposed improvements? If not, what additional information could have been provided?

☒ **Yes** ☐ **No**

2. How did you hear about this project? (Mark all that apply.)

☐ **Email** ☒ **Social Media** ☒ **Roadway Message Sign** ☐ **U.S. Mail** ☐ **Other**

*Please be advised - this information is used to contact you regarding this project and future public meetings. Under Florida law, e-mail and certain home addresses are public records once received by a government agency. If you do not want your e-mail or home address released if the county receives a public records request, you can refrain form including such information on this sheet. You have the option of checking with the county staff on your own to obtain updates on the project as well as checking the county website for additional information.

Collier County

10A

COMMENT FORM

Collier Boulevard Widening Project and Bridge Location Study • Public Information Meeting • April 6, 2022 • 5 p.m. to 7 p.m. • Golden Gate Community Center • 4701 Golden Gate Pkwy • Naples, FL 34116

We are looking for your input to assist with planning and designing the best roadway to serve motorists, bicyclists and pedestrians. Please provide your input by answering a few questions below.

1. **Do you live or work within 1 mile of the project area (Collier Boulevard between City Gate Boulevard North and Green Boulevard)?**

   ☒ Yes ☐ No

2. **How often do you use this section of Collier Boulevard?**

   ☒ Daily ☐ Weekly

   ☐ Other _____

3. ***If you live on the east side of 39th Street SW*, after reviewing the bridge location alternatives, which bridge location do you prefer? Refer to the diagram on the right for bridge locations.**

   ☐ (A) Golden Gate Parkway

   ☒ (B) 27th Avenue SW

   ☐ (C) 29th Avenue SW

   ☐ I do not live on the east side of 39th Street SW

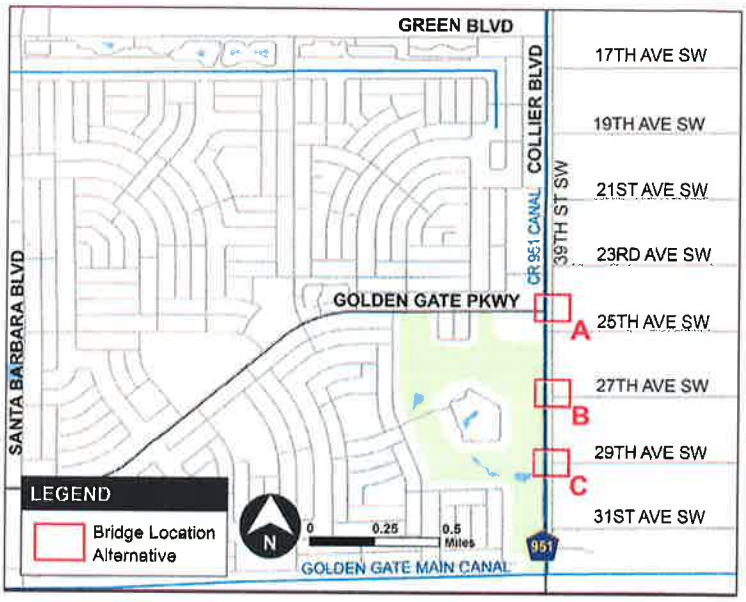

4. **4a. If there was a pedestrian bridge at Golden Gate Parkway from 39th Street SW (crossing the canal), would it encourage you to walk or bike to dining, shopping, and entertainment along Golden Gate Parkway or Collier Boulevard?**

   ☒ Yes, I'd be encouraged to use the pedestrian bridge

   ☐ No, I wouldn't use a pedestrian bridge

   ☐ I do not live along the east side of Collier Boulevard and would not use the bridge

   4b. How often would you use the proposed pedestrian bridge?

   ☐ Daily ☒ Weekly ☒ Other MONTHLY

   ☐ I do not live on the east side of Collier Boulevard

5. **If you currently, or plan to, use the Collier Area Transit (CAT) system, which location would you prefer for Bus Stop 276? The existing Bus Stop 276 is located at "C" in the following figure.**

   ☐ (A) Relocate across from 20th Place SW

   ☐ (B) Relocate across from 18th Avenue SW

   ☐ (C) The existing location, at 17th Avenue SW

   ☒ I do not use the CAT system

   ☐ Other _____

Public participation is solicited without regard to race, color, national origin, age, sex, religion, disability or family status.

10B

*Name JOSH HILDEBRAND

*Address 3305 15th AVE SW

*City, State, Zip NAPLES, FL, 34117

*Phone Number 239-872-4039

*Email jjh@johnsonens.com

Please return comments to:
Growth Management Department
Attn: Connie Deane, Community Liaison
2885 Horseshoe Drive South
Naples, FL 34104

You may also send your comments via e-mail to:
growth.management@collierccountyfl.gov

Please provide your comments on the following space provided. If more space is needed, please use an additional sheet of paper. Place your comments in the "Comment Box" provided at tonight's meeting, or send to Connie Deane at the address at the top right-hand corner by **Wednesday, April 20, 2022.** Emailed comments are also acceptable.

1.) PLEASE PROVIDE ADA ACCESSABLE BUS STOP B&A AREAS ALONG COLLIER BLVD WITH SPACE FOR PEDESTRIANS TO BE ABLE TO SAFELY WAIT TO USE THE CAT BUS SYSTEM.

Evaluation

1. Did this meeting provide you with sufficient information on the proposed improvements? If not, what additional information could have been provided?

☒ **Yes** ☐ **No**

2. How did you hear about this project? (Mark all that apply.)

☐ **Email** ☐ **Social Media** ☐ **Roadway Message Sign** ☐ **U.S. Mail** ☒ **Other**

*Please be advised - this information is used to contact you regarding this project and future public meetings. Under Florida law, e-mail and certain home addresses are public records once received by a government agency. If you do not want your e-mail or home address released if the county receives a public records request, you can refrain form including such information on this sheet. You have the option of checking with the county staff on your own to obtain updates on the project as well as checking the county website for additional information.

Collier County

11A

COMMENT FORM

Collier Boulevard Widening Project and Bridge Location Study • Public Information Meeting • April 6, 2022 • 5 p.m. to 7 p.m. • Golden Gate Community Center • 4701 Golden Gate Pkwy • Naples, FL 34116

We are looking for your input to assist with planning and designing the best roadway to serve motorists, bicyclists and pedestrians. Please provide your input by answering a few questions below.

1. **Do you live or work within 1 mile of the project area (Collier Boulevard between City Gate Boulevard North and Green Boulevard)?**

   ☑ Yes ☐ No

2. **How often do you use this section of Collier Boulevard?**

   ☑ Daily ☐ Weekly

   ☐ Other _____

3. ***If you live on the east side of 39th Street SW*, after reviewing the bridge location alternatives, which bridge location do you prefer? Refer to the diagram on the right for bridge locations.**

   ☑ (A) Golden Gate Parkway

   ☐ (B) 27th Avenue SW

   ☐ (C) 29th Avenue SW

   ☐ I do not live on the east side of 39th Street SW

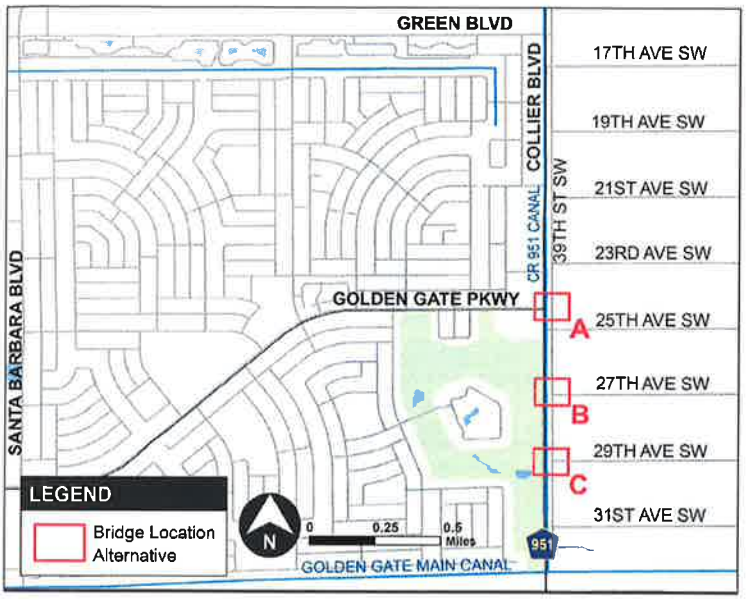

4. **4a. If there was a pedestrian bridge at Golden Gate Parkway from 39th Street SW (crossing the canal), would it encourage you to walk or bike to dining, shopping, and entertainment along Golden Gate Parkway or Collier Boulevard?**

   ☐ Yes, I'd be encouraged to use the pedestrian bridge

   ☑ No, I wouldn't use a pedestrian bridge

   ☐ I do not live along the east side of Collier Boulevard and would not use the bridge

   4b. How often would you use the proposed pedestrian bridge?

   ☐ Daily ☐ Weekly ☐ Other _____

   ☐ I do not live on the east side of Collier Boulevard

5. **If you currently, or plan to, use the Collier Area Transit (CAT) system, which location would you prefer for Bus Stop 276? The existing Bus Stop 276 is located at "C" in the following figure.**

   ☐ (A) Relocate across from 20th Place SW

   ☐ (B) Relocate across from 18th Avenue SW

   ☐ (C) The existing location, at 17th Avenue SW

   ☑ I do not use the CAT system

   ☐ Other _____

Public participation is solicited without regard to race, color, national origin, age, sex, religion, disability or family status.

11B

*Name Alison Golian

*Address 3890 29th Ave. SW

*City, State, Zip Naples, FL 34117

*Phone Number (239) 860-5933

*Email alison.golian@comcast.net

Please return comments to:
Growth Management Department
Attn: Connie Deane, Community Liaison
2885 Horseshoe Drive South
Naples, FL 34104

You may also send your comments via e-mail to:
growth.management@collierccountyfl.gov

Please provide your comments on the following space provided. If more space is needed, please use an additional sheet of paper. Place your comments in the "Comment Box" provided at tonight's meeting, or send to Connie Deane at the address at the top right-hand corner by **Wednesday, April 20, 2022.** Emailed comments are also acceptable.

The option (alternative 4) at Golden Gate parkway makes the most sense! the alternative 3 option is already super unsafe. there is literally an accident there already every day. Alternatives 1 & 2 are simply creating another issue, one that does not yet exist. #3 has proven to be problematic and #4 is a common sense approach. It's the only one, similar to Green, that presents a safe option. There are very few daily issues at Green currently.
Alternative 3 - will just continue already existing issues at current small bridge nearby. #1 & #2 will create new issue(s). #4 is common sense approach. (safest)

Evaluation

1. Did this meeting provide you with sufficient information on the proposed improvements? If not, what additional information could have been provided?

☐ **Yes** ☐ **No** a general speaker/presenter

2. How did you hear about this project? (Mark all that apply.)

☐ **Email** ☒ **Social Media** ☐ **Roadway Message Sign** ☐ **U.S. Mail** ☐ **Other**

*Please be advised - this information is used to contact you regarding this project and future public meetings. Under Florida law, e-mail and certain home addresses are public records once received by a government agency. If you do not want your e-mail or home address released if the county receives a public records request, you can refrain form including such information on this sheet. You have the option of checking with the county staff on your own to obtain updates on the project as well as checking the county website for additional information.

Collier County

12A

COMMENT FORM

Collier Boulevard Widening Project and Bridge Location Study • Public Information Meeting • April 6, 2022 • 5 p.m. to 7 p.m. • Golden Gate Community Center • 4701 Golden Gate Pkwy • Naples, FL 34116

We are looking for your input to assist with planning and designing the best roadway to serve motorists, bicyclists and pedestrians. Please provide your input by answering a few questions below.

1. **Do you live or work within 1 mile of the project area (Collier Boulevard between City Gate Boulevard North and Green Boulevard)?**

   ☒ Yes ☐ No

2. **How often do you use this section of Collier Boulevard?**

   ☒ Daily ☐ Weekly

   ☐ Other _____

3. ***If you live on the east side of 39th Street SW*, after reviewing the bridge location alternatives, which bridge location do you prefer? Refer to the diagram on the right for bridge locations.**

   ☒ (A) Golden Gate Parkway

   ☐ (B) 27th Avenue SW

   ☐ (C) 29th Avenue SW

   ☐ I do not live on the east side of 39th Street SW

4. **4a. If there was a pedestrian bridge at Golden Gate Parkway from 39th Street SW (crossing the canal), would it encourage you to walk or bike to dining, shopping, and entertainment along Golden Gate Parkway or Collier Boulevard?**

   ☒ Yes, I'd be encouraged to use the pedestrian bridge

   ☐ No, I wouldn't use a pedestrian bridge

   ☐ I do not live along the east side of Collier Boulevard and would not use the bridge

   4b. How often would you use the proposed pedestrian bridge?

   ☒ Daily ☐ Weekly ☐ Other _____

   ☐ I do not live on the east side of Collier Boulevard

5. **If you currently, or plan to, use the Collier Area Transit (CAT) system, which location would you prefer for Bus Stop 276? The existing Bus Stop 276 is located at "C" in the following figure.**

   ☐ (A) Relocate across from 20th Place SW

   ☐ (B) Relocate across from 18th Avenue SW

   ☐ (C) The existing location, at 17th Avenue SW

   ☒ I do not use the CAT system

   ☐ Other _____

Public participation is solicited without regard to race, color, national origin, age, sex, religion, disability or family status.

12 B

*Name Henry Albarran

*Address 3741 29th Ave SW

*City, State, Zip Naples, FL 34117

*Phone Number 239 537 6061

*Email Henry@365NaplesHomes.com

Please return comments to:
Growth Management Department
Attn: Connie Deane, Community Liaison
2885 Horseshoe Drive South
Naples, FL 34104

You may also send your comments via e-mail to:
growth.management@collierccountyfl.gov

Please provide your comments on the following space provided. If more space is needed, please use an additional sheet of paper. Place your comments in the "Comment Box" provided at tonight's meeting, or send to Connie Deane at the address at the top right-hand corner by **Wednesday, April 20, 2022.** Emailed comments are also acceptable.

I believe that having the bridge would be better on Golden Gate pkwy. It would make it easier for traffic, All size trailers, and walkers in the area. As owner of my home on 29th Ave SW. I also believe this will help eliminate strangers in the neighborhood.

Evaluation

1. Did this meeting provide you with sufficient information on the proposed improvements? If not, what additional information could have been provided?

[X] **Yes** [ ] **No**

2. How did you hear about this project? (Mark all that apply.)

[ ] **Email** [X] **Social Media** [X] **Roadway Message Sign** [ ] **U.S. Mail** [ ] **Other**

*Please be advised - this information is used to contact you regarding this project and future public meetings. Under Florida law, e-mail and certain home addresses are public records once received by a government agency. If you do not want your e-mail or home address released if the county receives a public records request, you can refrain form including such information on this sheet. You have the option of checking with the county staff on your own to obtain updates on the project as well as checking the county website for additional information.

Collier County

13A

COMMENT FORM

Collier Boulevard Widening Project and Bridge Location Study • Public Information Meeting • April 6, 2022 • 5 p.m. to 7 p.m. • Golden Gate Community Center • 4701 Golden Gate Pkwy • Naples, FL 34116

We are looking for your input to assist with planning and designing the best roadway to serve motorists, bicyclists and pedestrians. Please provide your input by answering a few questions below.

1. **Do you live or work within 1 mile of the project area (Collier Boulevard between City Gate Boulevard North and Green Boulevard)?**

   ☒ Yes ☐ No

2. **How often do you use this section of Collier Boulevard?**

   ☒ Daily ☐ Weekly

   ☐ Other _____

3. ***If you live on the east side of 39th Street SW,* after reviewing the bridge location alternatives, which bridge location do you prefer? Refer to the diagram on the right for bridge locations.**

   ☒ (A) Golden Gate Parkway

   ☐ (B) 27th Avenue SW

   ☐ (C) 29th Avenue SW

   ☐ I do not live on the east side of 39th Street SW

4. **4a. If there was a pedestrian bridge at Golden Gate Parkway from 39th Street SW (crossing the canal), would it encourage you to walk or bike to dining, shopping, and entertainment along Golden Gate Parkway or Collier Boulevard?**

   ☒ Yes, I'd be encouraged to use the pedestrian bridge

   ☐ No, I wouldn't use a pedestrian bridge

   ☐ I do not live along the east side of Collier Boulevard and would not use the bridge

   4b. How often would you use the proposed pedestrian bridge?

   ☐ Daily ☐ Weekly ☒ Other monthly

   ☐ I do not live on the east side of Collier Boulevard

5. **If you currently, or plan to, use the Collier Area Transit (CAT) system, which location would you prefer for Bus Stop 276? The existing Bus Stop 276 is located at "C" in the following figure.**

   ☐ (A) Relocate across from 20th Place SW

   ☐ (B) Relocate across from 18th Avenue SW

   ☐ (C) The existing location, at 17th Avenue SW

   ☒ I do not use the CAT system

   ☐ Other _____

Public participation is solicited without regard to race, color, national origin, age, sex, religion, disability or family status.

13 B

*Name JARED BROWN

*Address 3631 19th Ave SW

*City, State, Zip 34117

*Phone Number 239 269 4328

*Email jared@thebrownsfarm.com

Please return comments to:
Growth Management Department
Attn: Connie Deane, Community Liaison
2885 Horseshoe Drive South
Naples, FL 34104

You may also send your comments via e-mail to:
growth.management@collierccountyfl.gov

Please provide your comments on the following space provided. If more space is needed, please use an additional sheet of paper. Place your comments in the "Comment Box" provided at tonight's meeting, or send to Connie Deane at the address at the top right-hand corner by **Wednesday, April 20, 2022.** Emailed comments are also acceptable.

I do not use the CAT system but the bus stop at 17th Ave SW in the turn lane is very unsafe and unfair to those that use it. 10-30 people sitting on the guard rail a few feet from traffic is unacceptable.

Evaluation

1. Did this meeting provide you with sufficient information on the proposed improvements? If not, what additional information could have been provided?

☒ **Yes** ☐ **No**

2. How did you hear about this project? (Mark all that apply.)

☐ **Email** ☐ **Social Media** ☐ **Roadway Message Sign** ☐ **U.S. Mail** ☒ **Other**

*Please be advised - this information is used to contact you regarding this project and future public meetings. Under Florida law, e-mail and certain home addresses are public records once received by a government agency. If you do not want your e-mail or home address released if the county receives a public records request, you can refrain form including such information on this sheet. You have the option of checking with the county staff on your own to obtain updates on the project as well as checking the county website for additional information.

Collier County

14A

COMMENT FORM

Collier Boulevard Widening Project and Bridge Location Study • Public Information Meeting • April 6, 2022 • 5 p.m. to 7 p.m. • Golden Gate Community Center • 4701 Golden Gate Pkwy • Naples, FL 34116

We are looking for your input to assist with planning and designing the best roadway to serve motorists, bicyclists and pedestrians. Please provide your input by answering a few questions below.

1. **Do you live or work within 1 mile of the project area (Collier Boulevard between City Gate Boulevard North and Green Boulevard)?**

   ☒ Yes ☐ No

2. **How often do you use this section of Collier Boulevard?**

   ☒ Daily ☐ Weekly

   ☐ Other _____

3. ***If you live on the east side of 39th Street SW*, after reviewing the bridge location alternatives, which bridge location do you prefer? Refer to the diagram on the right for bridge locations.**

   ☒ (A) Golden Gate Parkway

   ☐ (B) 27th Avenue SW

   ☐ (C) 29th Avenue SW

   ☐ I do not live on the east side of 39th Street SW

4. **4a. If there was a pedestrian bridge at Golden Gate Parkway from 39th Street SW (crossing the canal), would it encourage you to walk or bike to dining, shopping, and entertainment along Golden Gate Parkway or Collier Boulevard?**

   ☐ Yes, I'd be encouraged to use the pedestrian bridge

   ☒ No, I wouldn't use a pedestrian bridge

   ☐ I do not live along the east side of Collier Boulevard and would not use the bridge

   4b. How often would you use the proposed pedestrian bridge?

   ☐ Daily ☐ Weekly ☒ Other Probably Never

   ☐ I do not live on the east side of Collier Boulevard

5. **If you currently, or plan to, use the Collier Area Transit (CAT) system, which location would you prefer for Bus Stop 276? The existing Bus Stop 276 is located at "C" in the following figure.**

   ☐ (A) Relocate across from 20th Place SW

   ☐ (B) Relocate across from 18th Avenue SW

   ☐ (C) The existing location, at 17th Avenue SW

   ☒ I do not use the CAT system

   ☐ Other _____

Public participation is solicited without regard to race, color, national origin, age, sex, religion, disability or family status.

14B

*Name James L. Buchholz

*Address 3841 27th Ave, SW

*City, State, Zip Naples, FL 34117

*Phone Number 239-353-0158

*Email Jimbuchholz@Embarqmail.com

Please return comments to:
Growth Management Department
Attn: Connie Deane, Community Liaison
2885 Horseshoe Drive South
Naples, FL 34104

You may also send your comments via e-mail to:
growth.management@collierccountyfl.gov

Please provide your comments on the following space provided. If more space is needed, please use an additional sheet of paper. Place your comments in the "Comment Box" provided at tonight's meeting, or send to Connie Deane at the address at the top right-hand corner by **Wednesday, April 20, 2022.** Emailed comments are also acceptable.

Best Option is to remove the Suicide Bridge at 25th and replace it with a bridge over the canal to allow eastbound traffic to cross the canal & proceed either North or South on 39th.

If you can't do that then I recommend the bridge at 29th Ave. SW.

Evaluation

1. Did this meeting provide you with sufficient information on the proposed improvements? If not, what additional information could have been provided?

☒ **Yes** ☐ **No**

2. How did you hear about this project? (Mark all that apply.)

☐ **Email** ☐ **Social Media** ☒ **Roadway Message Sign** ☐ **U.S. Mail** ☐ **Other**

*Please be advised - this information is used to contact you regarding this project and future public meetings. Under Florida law, e-mail and certain home addresses are public records once received by a government agency. If you do not want your e-mail or home address released if the county receives a public records request, you can refrain form including such information on this sheet. You have the option of checking with the county staff on your own to obtain updates on the project as well as checking the county website for additional information.

Collier County

15 A

COMMENT FORM

Collier Boulevard Widening Project and Bridge Location Study • Public Information Meeting • April 6, 2022 • 5 p.m. to 7 p.m. • Golden Gate Community Center • 4701 Golden Gate Pkwy • Naples, FL 34116

We are looking for your input to assist with planning and designing the best roadway to serve motorists, bicyclists and pedestrians. Please provide your input by answering a few questions below.

1. **Do you live or work within 1 mile of the project area (Collier Boulevard between City Gate Boulevard North and Green Boulevard)?**

   ☒ Yes ☐ No

2. **How often do you use this section of Collier Boulevard?**

   ☒ Daily ☐ Weekly

   ☐ Other _____

3. ***If you live on the east side of 39th Street SW*, after reviewing the bridge location alternatives, which bridge location do you prefer? Refer to the diagram on the right for bridge locations.**

   ☒ (A) Golden Gate Parkway FIRST CHOICE

   ☐ (B) 27th Avenue SW

   ☒ (C) 29th Avenue SW SECOND CHOICE

   ☐ I do not live on the east side of 39th Street SW

4. **4a. If there was a pedestrian bridge at Golden Gate Parkway from 39th Street SW (crossing the canal), would it encourage you to walk or bike to dining, shopping, and entertainment along Golden Gate Parkway or Collier Boulevard?**

   ☐ Yes, I'd be encouraged to use the pedestrian bridge

   ☒ No, I wouldn't use a pedestrian bridge

   ☐ I do not live along the east side of Collier Boulevard and would not use the bridge

   4b. How often would you use the proposed pedestrian bridge?

   ☐ Daily ☐ Weekly ☐ Other _____

   ☐ I do not live on the east side of Collier Boulevard

5. **If you currently, or plan to, use the Collier Area Transit (CAT) system, which location would you prefer for Bus Stop 276? The existing Bus Stop 276 is located at "C" in the following figure.**

   ☐ (A) Relocate across from 20th Place SW

   ☐ (B) Relocate across from 18th Avenue SW

   ☒ (C) The existing location, at 17th Avenue SW

   ☐ I do not use the CAT system

   ☐ Other _____

Public participation is solicited without regard to race, color, national origin, age, sex, religion, disability or family status.

15B

*Name JOAN MITCHELL

*Address 3899 27TH AVE SW.

*City, State, Zip NAPLES, FL 34117

*Phone Number 239-352-4247

*Email gjmitchellhouse@centurylink.net

Please return comments to:
Growth Management Department
Attn: Connie Deane, Community Liaison
2885 Horseshoe Drive South
Naples, FL 34104

You may also send your comments via e-mail to:
growth.management@collierccountyfl.gov

Please provide your comments on the following space provided. If more space is needed, please use an additional sheet of paper. Place your comments in the "Comment Box" provided at tonight's meeting, or send to Connie Deane at the address at the top right-hand corner by **Wednesday, April 20, 2022.** Emailed comments are also acceptable.

THE BEST PLACE FOR THE BRIDGE WOULD BE AT GOLDEN GATE PKWY. THE SECOND BEST LOCATION WOULD BE AT 29TH AVE SW. THE BRIDGE AT 29TH AVE WOULD BE A LONGER DISTANCE FROM THE TRAFFIC LIGHT AT GOLDEN GATE PKWY.
I DO NOT WANT THE BRIDGE AT 27TH AVE SW (I LIVE ON THE CORNER OF 27TH AVE AND 39TH STREET). I DO NOT WANT LIGHTS SHINING IN MY HOUSE ALL NIGHT. IT IS TOO CLOSE TO THE TRAFFIC LIGHT AT GOLDEN GATE PKWY.

Evaluation

1. Did this meeting provide you with sufficient information on the proposed improvements? If not, what additional information could have been provided?

☐ **Yes** ☐ **No**

2. How did you hear about this project? (Mark all that apply.)

☒ **Email** ☐ **Social Media** ☐ **Roadway Message Sign** ☒ **U.S. Mail** ☐ **Other**

*Please be advised - this information is used to contact you regarding this project and future public meetings. Under Florida law, e-mail and certain home addresses are public records once received by a government agency. If you do not want your e-mail or home address released if the county receives a public records request, you can refrain form including such information on this sheet. You have the option of checking with the county staff on your own to obtain updates on the project as well as checking the county website for additional information.

Collier County

16 A

COMMENT FORM

Collier Boulevard Widening Project and Bridge Location Study • Public Information Meeting • April 6, 2022 • 5 p.m. to 7 p.m. • Golden Gate Community Center • 4701 Golden Gate Pkwy • Naples, FL 34116

We are looking for your input to assist with planning and designing the best roadway to serve motorists, bicyclists and pedestrians. Please provide your input by answering a few questions below.

1. **Do you live or work within 1 mile of the project area (Collier Boulevard between City Gate Boulevard North and Green Boulevard)?**

   ☒ Yes ☐ No

2. **How often do you use this section of Collier Boulevard?**

   ☒ Daily ☐ Weekly

   ☐ Other _____

3. ***If you live on the east side of 39th Street SW*, after reviewing the bridge location alternatives, which bridge location do you prefer? Refer to the diagram on the right for bridge locations.**

   ☒ (A) Golden Gate Parkway

   ☐ (B) 27th Avenue SW

   ☐ (C) 29th Avenue SW

   ☐ I do not live on the east side of 39th Street SW

4. **4a. If there was a pedestrian bridge at Golden Gate Parkway from 39th Street SW (crossing the canal), would it encourage you to walk or bike to dining, shopping, and entertainment along Golden Gate Parkway or Collier Boulevard?**

   ☐ Yes, I'd be encouraged to use the pedestrian bridge

   ☒ No, I wouldn't use a pedestrian bridge

   ☐ I do not live along the east side of Collier Boulevard and would not use the bridge

   4b. How often would you use the proposed pedestrian bridge?

   ☐ Daily ☐ Weekly ☒ Other probably wouldn't use pedestrian bridge

   ☐ I do not live on the east side of Collier Boulevard

5. **If you currently, or plan to, use the Collier Area Transit (CAT) system, which location would you prefer for Bus Stop 276? The existing Bus Stop 276 is located at "C" in the following figure.**

   ☐ (A) Relocate across from 20th Place SW

   ☐ (B) Relocate across from 18th Avenue SW

   ☐ (C) The existing location, at 17th Avenue SW

   ☒ I do not use the CAT system

   ☐ Other _____

Public participation is solicited without regard to race, color, national origin, age, sex, religion, disability or family status.

16 B

*Name Pam Guite

*Address 3740 27th Ave SW

*City, State, Zip Naples FL 34117

*Phone Number 239-293-5272

*Email pamguite@aol.com

Please return comments to:
Growth Management Department
Attn: Connie Deane, Community Liaison
2885 Horseshoe Drive South
Naples, FL 34104

You may also send your comments via e-mail to:
growth.management@colliercountyfl.gov

Please provide your comments on the following space provided. If more space is needed, please use an additional sheet of paper. Place your comments in the "Comment Box" provided at tonight's meeting, or send to Connie Deane at the address at the top right-hand corner by **Wednesday, April 20, 2022.** Emailed comments are also acceptable.

I choose the bridge @ Golden Gate Pkwy. I like the version (C) with the 10' sidewalk way and not moving the canal. This is the best location to allow us to safely exit our neighborhood with the assistance of a traffic light. The current situation is very dangerous. Without the assistance of a traffic light it will continue to be dangerous.

I would suggest making 8 lanes now because this will definitely be needed later

Evaluation

1. Did this meeting provide you with sufficient information on the proposed improvements? If not, what additional information could have been provided?

☐ **Yes** ☐ **No**

2. How did you hear about this project? (Mark all that apply.)

☐ **Email** ☐ **Social Media** ☐ **Roadway Message Sign** ☐ **U.S. Mail** ☐ **Other**

*Please be advised - this information is used to contact you regarding this project and future public meetings. Under Florida law, e-mail and certain home addresses are public records once received by a government agency. If you do not want your e-mail or home address released if the county receives a public records request, you can refrain form including such information on this sheet. You have the option of checking with the county staff on your own to obtain updates on the project as well as checking the county website for additional information.

Collier County

M A

COMMENT FORM

Collier Boulevard Widening Project and Bridge Location Study • Public Information Meeting • April 6, 2022 • 5 p.m. to 7 p.m. • Golden Gate Community Center • 4701 Golden Gate Pkwy • Naples, FL 34116

We are looking for your input to assist with planning and designing the best roadway to serve motorists, bicyclists and pedestrians. Please provide your input by answering a few questions below.

1. **Do you live or work within 1 mile of the project area (Collier Boulevard between City Gate Boulevard North and Green Boulevard)?**

   ☑ Yes ☐ No

2. **How often do you use this section of Collier Boulevard?**

   ☑ Daily ☐ Weekly

   ☐ Other _____

3. ***If you live on the east side of 39th Street SW*, after reviewing the bridge location alternatives, which bridge location do you prefer? Refer to the diagram on the right for bridge locations.**

   ☑ (A) Golden Gate Parkway

   ☐ (B) 27th Avenue SW

   ☐ (C) 29th Avenue SW

   ☐ I do not live on the east side of 39th Street SW

4. **4a. If there was a pedestrian bridge at Golden Gate Parkway from 39th Street SW (crossing the canal), would it encourage you to walk or bike to dining, shopping, and entertainment along Golden Gate Parkway or Collier Boulevard?**

   ☐ Yes, I'd be encouraged to use the pedestrian bridge

   ☑ No, I wouldn't use a pedestrian bridge

   ☐ I do not live along the east side of Collier Boulevard and would not use the bridge

   4b. How often would you use the proposed pedestrian bridge?

   ☐ Daily ☐ Weekly ☐ Other WOULD NOT USE IT.

   ☐ I do not live on the east side of Collier Boulevard

5. **If you currently, or plan to, use the Collier Area Transit (CAT) system, which location would you prefer for Bus Stop 276? The existing Bus Stop 276 is located at "C" in the following figure.**

   ☐ (A) Relocate across from 20th Place SW

   ☐ (B) Relocate across from 18th Avenue SW

   ☐ (C) The existing location, at 17th Avenue SW

   ☑ I do not use the CAT system

   ☐ Other _____

Public participation is solicited without regard to race, color, national origin, age, sex, religion, disability or family status.

MB

*Name MICHAEL DAVIES

*Address 3771 29TH AVE SW

*City, State, Zip NAPLES FL 34117

*Phone Number 239-451-0375

*Email MIKE.TATWS@GMAIL.COM

Please return comments to:
Growth Management Department
Attn: Connie Deane, Community Liaison
2885 Horseshoe Drive South
Naples, FL 34104

You may also send your comments via e-mail to:
growth.management@collierccountyfl.gov

Please provide your comments on the following space provided. If more space is needed, please use an additional sheet of paper. Place your comments in the "Comment Box" provided at tonight's meeting, or send to Connie Deane at the address at the top right-hand corner by **Wednesday, April 20, 2022.** Emailed comments are also acceptable.

Evaluation

1. Did this meeting provide you with sufficient information on the proposed improvements? If not, what additional information could have been provided?

☑ **Yes** ☐ **No**

2. How did you hear about this project? (Mark all that apply.)

☐ **Email** ☑ **Social Media** ☑ **Roadway Message Sign** ☐ **U.S. Mail** ☐ **Other**

*Please be advised - this information is used to contact you regarding this project and future public meetings. Under Florida law, e-mail and certain home addresses are public records once received by a government agency. If you do not want your e-mail or home address released if the county receives a public records request, you can refrain form including such information on this sheet. You have the option of checking with the county staff on your own to obtain updates on the project as well as checking the county website for additional information.

Collier County

18 A

COMMENT FORM

Collier Boulevard Widening Project and Bridge Location Study • Public Information Meeting • April 6, 2022 • 5 p.m. to 7 p.m. • Golden Gate Community Center • 4701 Golden Gate Pkwy • Naples, FL 34116

We are looking for your input to assist with planning and designing the best roadway to serve motorists, bicyclists and pedestrians. Please provide your input by answering a few questions below.

1. **Do you live or work within 1 mile of the project area (Collier Boulevard between City Gate Boulevard North and Green Boulevard)?**

   ☐ Yes ☐ No

2. **How often do you use this section of Collier Boulevard?**

   ☒ Daily ☐ Weekly

   ☐ Other _____

3. ***If you live on the east side of 39th Street SW*, after reviewing the bridge location alternatives, which bridge location do you prefer? Refer to the diagram on the right for bridge locations.**

   ☒ (A) Golden Gate Parkway FIRST CHOICE

   ☐ (B) 27th Avenue SW

   ☒ (C) 29th Avenue SW SECOND CHOICE

   ☐ I do not live on the east side of 39th Street SW

4. **4a. If there was a pedestrian bridge at Golden Gate Parkway from 39th Street SW (crossing the canal), would it encourage you to walk or bike to dining, shopping, and entertainment along Golden Gate Parkway or Collier Boulevard?**

   ☐ Yes, I'd be encouraged to use the pedestrian bridge

   ☒ No, I wouldn't use a pedestrian bridge

   ☐ I do not live along the east side of Collier Boulevard and would not use the bridge

   4b. How often would you use the proposed pedestrian bridge?

   ☐ Daily ☐ Weekly ☐ Other _____

   ☐ I do not live on the east side of Collier Boulevard

5. **If you currently, or plan to, use the Collier Area Transit (CAT) system, which location would you prefer for Bus Stop 276? The existing Bus Stop 276 is located at "C" in the following figure.**

   ☐ (A) Relocate across from 20th Place SW

   ☐ (B) Relocate across from 18th Avenue SW

   ☒ (C) The existing location, at 17th Avenue SW

   ☐ I do not use the CAT system

   ☐ Other _____

Public participation is solicited without regard to race, color, national origin, age, sex, religion, disability or family status.

18 B

*Name GARY J MITCHELL

*Address 3899 27 AVE SW

*City, State, Zip NAPLES FLORIDA 34117

*Phone Number 239 352 4797

*Email gjmitchellhouse@centurylink.net

Please return comments to:
Growth Management Department
Attn: Connie Deane, Community Liaison
2885 Horseshoe Drive South
Naples, FL 34104

You may also send your comments via e-mail to:
growth.management@collierccountyfl.gov

Please provide your comments on the following space provided. If more space is needed, please use an additional sheet of paper. Place your comments in the "Comment Box" provided at tonight's meeting, or send to Connie Deane at the address at the top right-hand corner by **Wednesday, April 20, 2022.** Emailed comments are also acceptable.

NO BRIDGE @ 27 AVE SW (A SAFETY HAZARD) FOR 951

SHOULD BE @ GOLDEN GATE 951 TO 39 AVE

DO NOT WANT LIGHTS SHINE IN MY HOUSE ALL NIGHT

Evaluation

1. Did this meeting provide you with sufficient information on the proposed improvements? If not, what additional information could have been provided?

☐ **Yes** ☐ **No**

2. How did you hear about this project? (Mark all that apply.)

☒ **Email** ☐ **Social Media** ☐ **Roadway Message Sign** ☒ **U.S. Mail** ☐ **Other**

*Please be advised - this information is used to contact you regarding this project and future public meetings. Under Florida law, e-mail and certain home addresses are public records once received by a government agency. If you do not want your e-mail or home address released if the county receives a public records request, you can refrain form including such information on this sheet. You have the option of checking with the county staff on your own to obtain updates on the project as well as checking the county website for additional information.

Collier County

19A

COMMENT FORM

Collier Boulevard Widening Project and Bridge Location Study • Public Information Meeting • April 6, 2022 • 5 p.m. to 7 p.m. • Golden Gate Community Center • 4701 Golden Gate Pkwy • Naples, FL 34116

We are looking for your input to assist with planning and designing the best roadway to serve motorists, bicyclists and pedestrians. Please provide your input by answering a few questions below.

1. **Do you live or work within 1 mile of the project area (Collier Boulevard between City Gate Boulevard North and Green Boulevard)?**

   ☒ Yes ☐ No

2. **How often do you use this section of Collier Boulevard?**

   ☒ Daily ☐ Weekly

   ☐ Other _____

3. ***If you live on the east side of 39th Street SW*, after reviewing the bridge location alternatives, which bridge location do you prefer? Refer to the diagram on the right for bridge locations.**

   ☒ (A) Golden Gate Parkway

   ☐ (B) 27th Avenue SW

   ☐ (C) 29th Avenue SW

   ☐ I do not live on the east side of 39th Street SW

4. **4a. If there was a pedestrian bridge at Golden Gate Parkway from 39th Street SW (crossing the canal), would it encourage you to walk or bike to dining, shopping, and entertainment along Golden Gate Parkway or Collier Boulevard?**

   ☒ Yes, I'd be encouraged to use the pedestrian bridge

   ☐ No, I wouldn't use a pedestrian bridge

   ☐ I do not live along the east side of Collier Boulevard and would not use the bridge

   4b. How often would you use the proposed pedestrian bridge?

   ☐ Daily ☐ Weekly ☒ Other Possibly 1-3 times a month

   ☐ I do not live on the east side of Collier Boulevard

5. **If you currently, or plan to, use the Collier Area Transit (CAT) system, which location would you prefer for Bus Stop 276? The existing Bus Stop 276 is located at "C" in the following figure.**

   ☐ (A) Relocate across from 20th Place SW

   ☐ (B) Relocate across from 18th Avenue SW

   ☐ (C) The existing location, at 17th Avenue SW

   ☒ I do not use the CAT system

   ☐ Other _____

Public participation is solicited without regard to race, color, national origin, age, sex, religion, disability or family status.

19B

*Name Ed Olszewski

*Address 3190 Safe Harbor Dr

*City, State, Zip Naples, FL 34117

*Phone Number 239-404-8500

*Email eddieo_fl@yahoo.com

Please return comments to:
Growth Management Department
Attn: Connie Deane, Community Liaison
2885 Horseshoe Drive South
Naples, FL 34104

You may also send your comments via e-mail to:
growth.management@collierccountyfl.gov

Please provide your comments on the following space provided. If more space is needed, please use an additional sheet of paper. Place your comments in the "Comment Box" provided at tonight's meeting, or send to Connie Deane at the address at the top right-hand corner by **Wednesday, April 20, 2022.** Emailed comments are also acceptable.

This section of road needs top priority. Try crossin the small bridge at rush hour to go down Golden Gate Pkwy. It's a nightmare. You are lucky if both lanes stop to let you out. There are at least 2 accidents a month there at that intersection

The bridge needs to be reconfigured like the Green Blvd bridge crossing. A 4 way cross roads with a traffic light is the best + only solution to this nightmare traffic. The other two bridge locations are not solving the problem and they do not have traffic lights. Will have same problem trying to get into traffic like we have now!!!

Evaluation

1. Did this meeting provide you with sufficient information on the proposed improvements? If not, what additional information could have been provided?

☐ Yes ☒ No Should have had a meeting to discuss this + listen to feedback. most people will not fill out a form.

2. How did you hear about this project? (Mark all that apply.)

☐ Email ☐ Social Media ☒ Roadway Message Sign ☐ U.S. Mail ☐ Other

*Please be advised - this information is used to contact you regarding this project and future public meetings. Under Florida law, e-mail and certain home addresses are public records once received by a government agency. If you do not want your e-mail or home address released if the county receives a public records request, you can refrain form including such information on this sheet. You have the option of checking with the county staff on your own to obtain updates on the project as well as checking the county website for additional information.

Collier County

20 A

COMMENT FORM

Collier Boulevard Widening Project and Bridge Location Study • Public Information Meeting • April 6, 2022 • 5 p.m. to 7 p.m. • Golden Gate Community Center • 4701 Golden Gate Pkwy • Naples, FL 34116

We are looking for your input to assist with planning and designing the best roadway to serve motorists, bicyclists and pedestrians. Please provide your input by answering a few questions below.

1. **Do you live or work within 1 mile of the project area (Collier Boulevard between City Gate Boulevard North and Green Boulevard)?**

   ☒ Yes ☐ No

2. **How often do you use this section of Collier Boulevard?**

   ☒ Daily ☐ Weekly

   ☐ Other _____

3. ***If you live on the east side of 39th Street SW*, after reviewing the bridge location alternatives, which bridge location do you prefer? Refer to the diagram on the right for bridge locations.**

   ☒ (A) Golden Gate Parkway

   ☐ (B) 27th Avenue SW

   ☐ (C) 29th Avenue SW

   ☐ I do not live on the east side of 39th Street SW

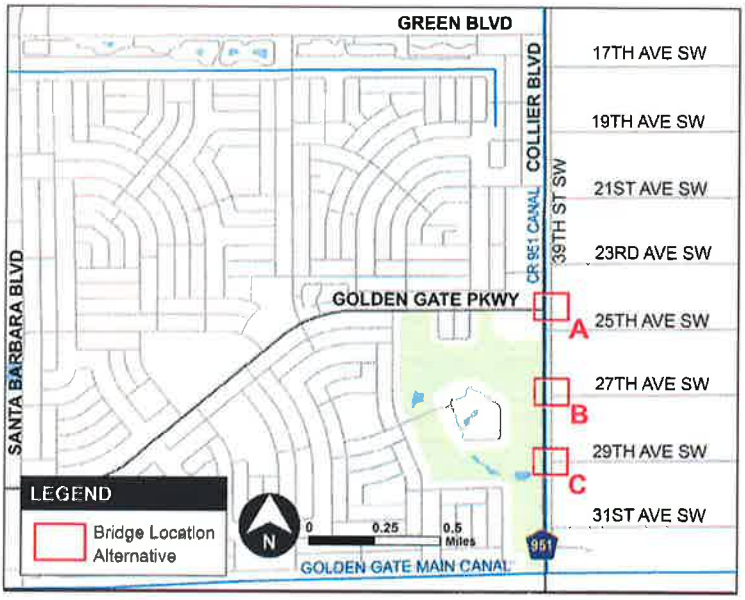

4. **4a. If there was a pedestrian bridge at Golden Gate Parkway from 39th Street SW (crossing the canal), would it encourage you to walk or bike to dining, shopping, and entertainment along Golden Gate Parkway or Collier Boulevard?**

   ☒ Yes, I'd be encouraged to use the pedestrian bridge

   ☐ No, I wouldn't use a pedestrian bridge

   ☐ I do not live along the east side of Collier Boulevard and would not use the bridge

   4b. How often would you use the proposed pedestrian bridge?

   ☐ Daily ☐ Weekly ☒ Other _____

   ☐ I do not live on the east side of Collier Boulevard

5. **If you currently, or plan to, use the Collier Area Transit (CAT) system, which location would you prefer for Bus Stop 276? The existing Bus Stop 276 is located at "C" in the following figure.**

   ☐ (A) Relocate across from 20th Place SW

   ☐ (B) Relocate across from 18th Avenue SW

   ☐ (C) The existing location, at 17th Avenue SW

   ☐ I do not use the CAT system

   ☐ Other _____

Public participation is solicited without regard to race, color, national origin, age, sex, religion, disability or family status.

20 B

*Name William Maranto

*Address 3230 25th Ave SW

*City, State, Zip Naples, FL 34117

*Phone Number 239-455-3093

*Email wrmaranto@aol.com

Please return comments to:
Growth Management Department
Attn: Connie Deane, Community Liaison
2885 Horseshoe Drive South
Naples, FL 34104

You may also send your comments via e-mail to:
growth.management@collierccountyfl.gov

Please provide your comments on the following space provided. If more space is needed, please use an additional sheet of paper. Place your comments in the "Comment Box" provided at tonight's meeting, or send to Connie Deane at the address at the top right-hand corner by **Wednesday, April 20, 2022.** Emailed comments are also acceptable.

Because we live in a high fire danger zone it's important that any bridge crossing have a traffic signal. Green Blvd. is an improvement but you can only cue up so many cars in the limited amout of space.

Evaluation

1. Did this meeting provide you with sufficient information on the proposed improvements? If not, what additional information could have been provided?

☒ **Yes** ☐ **No**

2. How did you hear about this project? (Mark all that apply.)

☒ **Email** ☐ **Social Media** ☐ **Roadway Message Sign** ☐ **U.S. Mail** ☐ **Other**

*Please be advised - this information is used to contact you regarding this project and future public meetings. Under Florida law, e-mail and certain home addresses are public records once received by a government agency. If you do not want your e-mail or home address released if the county receives a public records request, you can refrain form including such information on this sheet. You have the option of checking with the county staff on your own to obtain updates on the project as well as checking the county website for additional information.

Collier County

21 A

COMMENT FORM

Collier Boulevard Widening Project and Bridge Location Study • Public Information Meeting • April 6, 2022 • 5 p.m. to 7 p.m. • Golden Gate Community Center • 4701 Golden Gate Pkwy • Naples, FL 34116

We are looking for your input to assist with planning and designing the best roadway to serve motorists, bicyclists and pedestrians. Please provide your input by answering a few questions below.

1. **Do you live or work within 1 mile of the project area (Collier Boulevard between City Gate Boulevard North and Green Boulevard)?**

   ☒ Yes ☐ No

2. **How often do you use this section of Collier Boulevard?**

   ☒ Daily ☐ Weekly

   ☐ Other _____

3. ***If you live on the east side of 39th Street SW*, after reviewing the bridge location alternatives, which bridge location do you prefer? Refer to the diagram on the right for bridge locations.**

   ☒ (A) Golden Gate Parkway

   ☐ (B) 27th Avenue SW

   ☐ (C) 29th Avenue SW

   ☐ I do not live on the east side of 39th Street SW

4. **4a. If there was a pedestrian bridge at Golden Gate Parkway from 39th Street SW (crossing the canal), would it encourage you to walk or bike to dining, shopping, and entertainment along Golden Gate Parkway or Collier Boulevard?**

   ☒ Yes, I'd be encouraged to use the pedestrian bridge

   ☐ No, I wouldn't use a pedestrian bridge

   ☐ I do not live along the east side of Collier Boulevard and would not use the bridge

   4b. How often would you use the proposed pedestrian bridge?

   ☒ Daily ☐ Weekly ☐ Other _____

   ☐ I do not live on the east side of Collier Boulevard

5. **If you currently, or plan to, use the Collier Area Transit (CAT) system, which location would you prefer for Bus Stop 276? The existing Bus Stop 276 is located at "C" in the following figure.**

   ☐ (A) Relocate across from 20th Place SW

   ☐ (B) Relocate across from 18th Avenue SW

   ☒ (C) The existing location, at 17th Avenue SW

   ☐ I do not use the CAT system

   ☐ Other _____

Public participation is solicited without regard to race, color, national origin, age, sex, religion, disability or family status.

21B

*Name SEAN DAVIS

*Address 3551 19th AVE SW

*City, State, Zip NAPLES FL 34117

*Phone Number 337.278.7255

*Email thecajunyankee@yahoo.com

Please return comments to:
Growth Management Department
Attn: Connie Deane, Community Liaison
2885 Horseshoe Drive South
Naples, FL 34104

You may also send your comments via e-mail to:
growth.management@collierccountyfl.gov

Please provide your comments on the following space provided. If more space is needed, please use an additional sheet of paper. Place your comments in the "Comment Box" provided at tonight's meeting, or send to Connie Deane at the address at the top right-hand corner by **Wednesday, April 20, 2022.** Emailed comments are also acceptable.

My Main Concern is loss of green space. I Approve Section C-C with the larger green/Exhisting green area East of the Canal. I'm disturbed at the loss of a median/boulevard seperating North & Southbound Traffic. Our medians give Naples it's Flavor, And I don't Feel it's our Nature or communities idea of improvement. I Support the pedestrian bridge, and keeping C.A.T. Stop @ the current location. The Stop is in an area that doesn't congest or interupt the Flow in traffic. I would hope that an exit lane/Ramp is kept for Right hand-turns while headed North.

Evaluation

1. Did this meeting provide you with sufficient information on the proposed improvements? If not, what additional information could have been provided?

☒ **Yes** ☐ **No**

2. How did you hear about this project? (Mark all that apply.)

☐ **Email** ☐ **Social Media** ☒ **Roadway Message Sign** ☐ **U.S. Mail** ☒ **Other**

*Please be advised - this information is used to contact you regarding this project and future public meetings. Under Florida law, e-mail and certain home addresses are public records once received by a government agency. If you do not want your e-mail or home address released if the county receives a public records request, you can refrain form including such information on this sheet. You have the option of checking with the county staff on your own to obtain updates on the project as well as checking the county website for additional information.

Collier County

22

*Name Ted Robinson Long
*Address 11869 Collier Blvd
*City, State, Zip Naples, FL 34114
*Phone Number 239-384-1184
*Email

Please return comments to:
Growth Management Department
Attn: Connie Deane, Community Liaison
2885 Horseshoe Drive South
Naples, FL 34104

You may also send your comments via e-mail to:
growth.management@collierccountyfl.gov

SAW GRASS GRILL

Please provide your comments on the following space provided. If more space is needed, please use an additional sheet of paper. Place your comments in the "Comment Box" provided at tonight's meeting, or send to Connie Deane at the address at the top right-hand corner by **Wednesday, April 20, 2022.** Emailed comments are also acceptable.

Owner of SAW GRASS GRILL DINER for 19 years.
Need a turn sign at road stating "SAW GRASS GRILL turn R"
Will you work at night? Old ladies won't drive through construction!
Put bridge straight through Golden Gate

Evaluation

1. Did this meeting provide you with sufficient information on the proposed improvements? If not, what additional information could have been provided?

☑ **Yes** ☐ **No**

2. How did you hear about this project? (Mark all that apply.)

☐ **Email** ☐ **Social Media** ☑ **Roadway Message Sign** ☐ **U.S. Mail** ☐ **Other**

*Please be advised - this information is used to contact you regarding this project and future public meetings. Under Florida law, e-mail and certain home addresses are public records once received by a government agency. If you do not want your e-mail or home address released if the county receives a public records request, you can refrain form including such information on this sheet. You have the option of checking with the county staff on your own to obtain updates on the project as well as checking the county website for additional information.

Collier County

23 A

COMMENT FORM

Collier Boulevard Widening Project and Bridge Location Study • Public Information Meeting • April 6, 2022 • 5 p.m. to 7 p.m. • Golden Gate Community Center • 4701 Golden Gate Pkwy • Naples, FL 34116

We are looking for your input to assist with planning and designing the best roadway to serve motorists, bicyclists and pedestrians. Please provide your input by answering a few questions below.

1. **Do you live or work within 1 mile of the project area (Collier Boulevard between City Gate Boulevard North and Green Boulevard)?**

   ☒ Yes ☐ No

2. **How often do you use this section of Collier Boulevard?**

   ☒ Daily ☐ Weekly

   ☐ Other _____

3. ***If you live on the east side of 39th Street SW,* after reviewing the bridge location alternatives, which bridge location do you prefer? Refer to the diagram on the right for bridge locations.**

   ☒ (A) Golden Gate Parkway

   ☐ (B) 27th Avenue SW

   ☐ (C) 29th Avenue SW

   ☐ I do not live on the east side of 39th Street SW

4. **4a. If there was a pedestrian bridge at Golden Gate Parkway from 39th Street SW (crossing the canal), would it encourage you to walk or bike to dining, shopping, and entertainment along Golden Gate Parkway or Collier Boulevard?**

   ☐ Yes, I'd be encouraged to use the pedestrian bridge

   ☒ No, I wouldn't use a pedestrian bridge

   ☐ I do not live along the east side of Collier Boulevard and would not use the bridge

   4b. How often would you use the proposed pedestrian bridge?

   ☐ Daily ☐ Weekly ☐ Other _____

   ☐ I do not live on the east side of Collier Boulevard

5. **If you currently, or plan to, use the Collier Area Transit (CAT) system, which location would you prefer for Bus Stop 276? The existing Bus Stop 276 is located at "C" in the following figure.**

   ☐ (A) Relocate across from 20th Place SW

   ☐ (B) Relocate across from 18th Avenue SW

   ☐ (C) The existing location, at 17th Avenue SW

   ☒ I do not use the CAT system

   ☐ Other _____

Public participation is solicited without regard to race, color, national origin, age, sex, religion, disability or family status.

23 B

*Name Andy Pronovost

*Address 3300 29th Ave SW

*City, State, Zip Naples, Fl 34117

*Phone Number 239-877-3267

*Email andypronovost@icloud.com

Please return comments to:
Growth Management Department
Attn: Connie Deane, Community Liaison
2885 Horseshoe Drive South
Naples, FL 34104

You may also send your comments via e-mail to:
growth.management@collierccountyfl.gov

Please provide your comments on the following space provided. If more space is needed, please use an additional sheet of paper. Place your comments in the "Comment Box" provided at tonight's meeting, or send to Connie Deane at the address at the top right-hand corner by **Wednesday, April 20, 2022.** Emailed comments are also acceptable.

No pedestrian Bridge
relocate canal from GG parkway north
Move lanes into Golf area from GG parkway South

Evaluation

1. Did this meeting provide you with sufficient information on the proposed improvements? If not, what additional information could have been provided?

☒ **Yes** ☐ **No**

2. How did you hear about this project? (Mark all that apply.)

☐ **Email** ☐ **Social Media** ☒ **Roadway Message Sign** ☒ **U.S. Mail** ☐ **Other**

*Please be advised - this information is used to contact you regarding this project and future public meetings. Under Florida law, e-mail and certain home addresses are public records once received by a government agency. If you do not want your e-mail or home address released if the county receives a public records request, you can refrain form including such information on this sheet. You have the option of checking with the county staff on your own to obtain updates on the project as well as checking the county website for additional information.

Collier County

2H A

COMMENT FORM

Collier Boulevard Widening Project and Bridge Location Study • Public Information Meeting • April 6, 2022 • 5 p.m. to 7 p.m. • Golden Gate Community Center • 4701 Golden Gate Pkwy • Naples, FL 34116

We are looking for your input to assist with planning and designing the best roadway to serve motorists, bicyclists and pedestrians. Please provide your input by answering a few questions below.

1. **Do you live or work within 1 mile of the project area (Collier Boulevard between City Gate Boulevard North and Green Boulevard)?**

   ☒ Yes ☐ No

2. **How often do you use this section of Collier Boulevard?**

   ☒ Daily ☐ Weekly

   ☐ Other _____

3. ***If you live on the east side of 39th Street SW*, after reviewing the bridge location alternatives, which bridge location do you prefer? Refer to the diagram on the right for bridge locations.**

   ☒ (A) Golden Gate Parkway

   ☐ (B) 27th Avenue SW

   ☐ (C) 29th Avenue SW

   ☐ I do not live on the east side of 39th Street SW

4. **4a. If there was a pedestrian bridge at Golden Gate Parkway from 39th Street SW (crossing the canal), would it encourage you to walk or bike to dining, shopping, and entertainment along Golden Gate Parkway or Collier Boulevard?**

   ☐ Yes, I'd be encouraged to use the pedestrian bridge

   ☒ No, I wouldn't use a pedestrian bridge

   ☐ I do not live along the east side of Collier Boulevard and would not use the bridge

   4b. How often would you use the proposed pedestrian bridge?

   ☐ Daily ☐ Weekly ☒ Other rarely if any

   ☐ I do not live on the east side of Collier Boulevard

5. **If you currently, or plan to, use the Collier Area Transit (CAT) system, which location would you prefer for Bus Stop 276? The existing Bus Stop 276 is located at "C" in the following figure.**

   ☐ (A) Relocate across from 20th Place SW

   ☐ (B) Relocate across from 18th Avenue SW

   ☐ (C) The existing location, at 17th Avenue SW

   ☒ I do not use the CAT system

   ☐ Other _____

Public participation is solicited without regard to race, color, national origin, age, sex, religion, disability or family status.

2HB

*Name Mike Cassady

*Address 2174 42nd St.

*City, State, Zip Naples Fl 34116

*Phone Number 239-777-4849

*Email topmcas@yahoo.com

Please return comments to:
Growth Management Department
Attn: Connie Deane, Community Liaison
2885 Horseshoe Drive South
Naples, FL 34104

You may also send your comments via e-mail to:
growth.management@collierccountyfl.gov

Please provide your comments on the following space provided. If more space is needed, please use an additional sheet of paper. Place your comments in the "Comment Box" provided at tonight's meeting, or send to Connie Deane at the address at the top right-hand corner by **Wednesday, April 20, 2022.** Emailed comments are also acceptable.

We need the project very much! There have been so many accident at the 25th Ave Bridge. We need the GG Bridge to allow a more safe intersection.

Evaluation

1. Did this meeting provide you with sufficient information on the proposed improvements? If not, what additional information could have been provided?

☒ **Yes** ☐ **No**

2. How did you hear about this project? (Mark all that apply.)

☐ **Email** ☐ **Social Media** ☒ **Roadway Message Sign** ☐ **U.S. Mail** ☐ **Other**

*Please be advised - this information is used to contact you regarding this project and future public meetings. Under Florida law, e-mail and certain home addresses are public records once received by a government agency. If you do not want your e-mail or home address released if the county receives a public records request, you can refrain form including such information on this sheet. You have the option of checking with the county staff on your own to obtain updates on the project as well as checking the county website for additional information.

Collier County

25 A

COMMENT FORM

Collier Boulevard Widening Project and Bridge Location Study • Public Information Meeting • April 6, 2022 • 5 p.m. to 7 p.m. • Golden Gate Community Center • 4701 Golden Gate Pkwy • Naples, FL 34116

We are looking for your input to assist with planning and designing the best roadway to serve motorists, bicyclists and pedestrians. Please provide your input by answering a few questions below.

1. **Do you live or work within 1 mile of the project area (Collier Boulevard between City Gate Boulevard North and Green Boulevard)?**

   ☑ Yes ☐ No

2. **How often do you use this section of Collier Boulevard?**

   ☑ Daily ☐ Weekly

   ☐ Other _____

3. ***If you live on the east side of 39th Street SW*, after reviewing the bridge location alternatives, which bridge location do you prefer? Refer to the diagram on the right for bridge locations.**

   ☑ (A) Golden Gate Parkway

   ☐ (B) 27th Avenue SW

   ☐ (C) 29th Avenue SW

   ☐ I do not live on the east side of 39th Street SW

4. **4a. If there was a pedestrian bridge at Golden Gate Parkway from 39th Street SW (crossing the canal), would it encourage you to walk or bike to dining, shopping, and entertainment along Golden Gate Parkway or Collier Boulevard?**

   ☐ Yes, I'd be encouraged to use the pedestrian bridge

   ☒ No, I wouldn't use a pedestrian bridge

   ☐ I do not live along the east side of Collier Boulevard and would not use the bridge

   4b. How often would you use the proposed pedestrian bridge?

   ☐ Daily ☐ Weekly ☐ Other _____

   ☐ I do not live on the east side of Collier Boulevard

5. **If you currently, or plan to, use the Collier Area Transit (CAT) system, which location would you prefer for Bus Stop 276? The existing Bus Stop 276 is located at "C" in the following figure.**

   ☐ (A) Relocate across from 20th Place SW

   ☐ (B) Relocate across from 18th Avenue SW

   ☐ (C) The existing location, at 17th Avenue SW

   ☒ I do not use the CAT system

   ☐ Other _____

Public participation is solicited without regard to race, color, national origin, age, sex, religion, disability or family status.

25 B

*Name David Cleaves

*Address 3286 29th Ave. SW.

*City, State, Zip Naples, FL 34117

*Phone Number 239-285-6651

*Email Davejr2873@Gmail.com

Please return comments to:
Growth Management Department
Attn: Connie Deane, Community Liaison
2885 Horseshoe Drive South
Naples, FL 34104

You may also send your comments via e-mail to:
growth.management@collierccountyfl.gov

Please provide your comments on the following space provided. If more space is needed, please use an additional sheet of paper. Place your comments in the "Comment Box" provided at tonight's meeting, or send to Connie Deane at the address at the top right-hand corner by **Wednesday, April 20, 2022.** Emailed comments are also acceptable.

Evaluation

1. Did this meeting provide you with sufficient information on the proposed improvements? If not, what additional information could have been provided?

☑ **Yes** ☐ **No**

2. How did you hear about this project? (Mark all that apply.)

☐ **Email** ☑ **Social Media** ☑ **Roadway Message Sign** ☐ **U.S. Mail** ☐ **Other**

*Please be advised - this information is used to contact you regarding this project and future public meetings. Under Florida law, e-mail and certain home addresses are public records once received by a government agency. If you do not want your e-mail or home address released if the county receives a public records request, you can refrain form including such information on this sheet. You have the option of checking with the county staff on your own to obtain updates on the project as well as checking the county website for additional information.

Collier County

26 A

COMMENT FORM

Collier Boulevard Widening Project and Bridge Location Study • Public Information Meeting • April 6, 2022 • 5 p.m. to 7 p.m. • Golden Gate Community Center • 4701 Golden Gate Pkwy • Naples, FL 34116

We are looking for your input to assist with planning and designing the best roadway to serve motorists, bicyclists and pedestrians. Please provide your input by answering a few questions below.

1. **Do you live or work within 1 mile of the project area (Collier Boulevard between City Gate Boulevard North and Green Boulevard)?**

   ☒ Yes ☐ No

2. **How often do you use this section of Collier Boulevard?**

   ☒ Daily ☐ Weekly

   ☐ Other _____

3. ***If you live on the east side of 39th Street SW*, after reviewing the bridge location alternatives, which bridge location do you prefer? Refer to the diagram on the right for bridge locations.**

   ☒ (A) Golden Gate Parkway

   ☐ (B) 27th Avenue SW

   ☐ (C) 29th Avenue SW

   ☐ I do not live on the east side of 39th Street SW

4. **4a. If there was a pedestrian bridge at Golden Gate Parkway from 39th Street SW (crossing the canal), would it encourage you to walk or bike to dining, shopping, and entertainment along Golden Gate Parkway or Collier Boulevard?**

   ☒ Yes, I'd be encouraged to use the pedestrian bridge

   ☐ No, I wouldn't use a pedestrian bridge

   ☐ I do not live along the east side of Collier Boulevard and would not use the bridge

   4b. How often would you use the proposed pedestrian bridge?

   ☐ Daily ☐ Weekly ☒ Other Occasionally

   ☐ I do not live on the east side of Collier Boulevard

5. **If you currently, or plan to, use the Collier Area Transit (CAT) system, which location would you prefer for Bus Stop 276? The existing Bus Stop 276 is located at "C" in the following figure.**

   ☐ (A) Relocate across from 20th Place SW

   ☐ (B) Relocate across from 18th Avenue SW

   ☐ (C) The existing location, at 17th Avenue SW

   ☒ I do not use the CAT system

   ☐ Other _____

Public participation is solicited without regard to race, color, national origin, age, sex, religion, disability or family status.

2B

*Name Renée Redfern

*Address 3631 27th Ave SW

*City, State, Zip Naples, FL 34117

*Phone Number 239-352-0344

*Email Xena09020@msn.com

Please return comments to:
Growth Management Department
Attn: Connie Deane, Community Liaison
2885 Horseshoe Drive South
Naples, FL 34104

You may also send your comments via e-mail to:
growth.management@collierccountyfl.gov

Please provide your comments on the following space provided. If more space is needed, please use an additional sheet of paper. Place your comments in the "Comment Box" provided at tonight's meeting, or send to Connie Deane at the address at the top right-hand corner by **Wednesday, April 20, 2022.** Emailed comments are also acceptable.

I feel opening a bridge on 27th Ave SW or 29th Ave SW will cause more congestion and traffic, Golden Gate Parkway has a traffic light. Also, a lot of pedestrians cross 951 at 25th Ave SW, not at the light, posing a danger to pedestrians and drivers alike.
Would like to see bridge at Golden Gate Parkway widened - like at Green Blvd -
Too many accidents on 25th Ave SW and Golden Gate Parkway

Evaluation

1. Did this meeting provide you with sufficient information on the proposed improvements? If not, what additional information could have been provided?

☒ **Yes** ☐ **No**

2. How did you hear about this project? (Mark all that apply.)

☐ **Email** ☒ **Social Media** ☐ **Roadway Message Sign** ☐ **U.S. Mail** ☐ **Other**

*Please be advised - this information is used to contact you regarding this project and future public meetings. Under Florida law, e-mail and certain home addresses are public records once received by a government agency. If you do not want your e-mail or home address released if the county receives a public records request, you can refrain form including such information on this sheet. You have the option of checking with the county staff on your own to obtain updates on the project as well as checking the county website for additional information.

Collier County

27 A

COMMENT FORM

Collier Boulevard Widening Project and Bridge Location Study • Public Information Meeting • April 6, 2022 • 5 p.m. to 7 p.m. • Golden Gate Community Center • 4701 Golden Gate Pkwy • Naples, FL 34116

We are looking for your input to assist with planning and designing the best roadway to serve motorists, bicyclists and pedestrians. Please provide your input by answering a few questions below.

1. **Do you live or work within 1 mile of the project area (Collier Boulevard between City Gate Boulevard North and Green Boulevard)?**

   ☑ Yes ☐ No

2. **How often do you use this section of Collier Boulevard?**

   ☑ Daily ☐ Weekly

   ☐ Other _____

3. ***If you live on the east side of 39th Street SW*, after reviewing the bridge location alternatives, which bridge location do you prefer? Refer to the diagram on the right for bridge locations.**

   ☑ (A) Golden Gate Parkway

   ☐ (B) 27th Avenue SW

   ☐ (C) 29th Avenue SW

   ☐ I do not live on the east side of 39th Street SW

4. **4a. If there was a pedestrian bridge at Golden Gate Parkway from 39th Street SW (crossing the canal), would it encourage you to walk or bike to dining, shopping, and entertainment along Golden Gate Parkway or Collier Boulevard?**

   ☐ Yes, I'd be encouraged to use the pedestrian bridge

   ☑ No, I wouldn't use a pedestrian bridge

   ☐ I do not live along the east side of Collier Boulevard and would not use the bridge

   4b. How often would you use the proposed pedestrian bridge?

   ☐ Daily ☐ Weekly ☐ Other _____

   ☐ I do not live on the east side of Collier Boulevard

5. **If you currently, or plan to, use the Collier Area Transit (CAT) system, which location would you prefer for Bus Stop 276? The existing Bus Stop 276 is located at "C" in the following figure.**

   ☐ (A) Relocate across from 20th Place SW

   ☐ (B) Relocate across from 18th Avenue SW

   ☐ (C) The existing location, at 17th Avenue SW

   ☑ I do not use the CAT system

   ☐ Other _____

Public participation is solicited without regard to race, color, national origin, age, sex, religion, disability or family status.

27 B

*Name Kelly Kirk

*Address 3255 29th Ave SW

*City, State, Zip Naples FL 34117

*Phone Number (239) 250-0540

*Email kellyann012@aol.com

Please return comments to:
Growth Management Department
Attn: Connie Deane, Community Liaison
2885 Horseshoe Drive South
Naples, FL 34104

You may also send your comments via e-mail to:
growth.management@collierccountyfl.gov

Please provide your comments on the following space provided. If more space is needed, please use an additional sheet of paper. Place your comments in the "Comment Box" provided at tonight's meeting, or send to Connie Deane at the address at the top right-hand corner by **Wednesday, April 20, 2022.** Emailed comments are also acceptable.

Adding another light in addition to the Golden Gate Pkwy light, will cause more of a cluster with traffic. A light at the parkway with north and southbound turn options will alleviate the massive delays for residents in the neighborhood and limit the backups that occur daily.

Most of us have always questioned why the turn lane was not in line with the current pkwy light.

thank you.

Evaluation

1. Did this meeting provide you with sufficient information on the proposed improvements? If not, what additional information could have been provided?

☑ **Yes** ☐ **No**

2. How did you hear about this project? (Mark all that apply.)

☐ **Email** ☑ **Social Media** ☑ **Roadway Message Sign** ☐ **U.S. Mail** ☑ **Other**

*Please be advised - this information is used to contact you regarding this project and future public meetings. Under Florida law, e-mail and certain home addresses are public records once received by a government agency. If you do not want your e-mail or home address released if the county receives a public records request, you can refrain form including such information on this sheet. You have the option of checking with the county staff on your own to obtain updates on the project as well as checking the county website for additional information.

Collier County

28 A

COMMENT FORM

Collier Boulevard Widening Project and Bridge Location Study • Public Information Meeting • April 6, 2022 • 5 p.m. to 7 p.m. • Golden Gate Community Center • 4701 Golden Gate Pkwy • Naples, FL 34116

We are looking for your input to assist with planning and designing the best roadway to serve motorists, bicyclists and pedestrians. Please provide your input by answering a few questions below.

1. **Do you live or work within 1 mile of the project area (Collier Boulevard between City Gate Boulevard North and Green Boulevard)?**

   ☑ Yes ☐ No

2. **How often do you use this section of Collier Boulevard?**

   ☑ Daily ☐ Weekly

   ☐ Other _____

3. ***If you live on the east side of 39th Street SW*, after reviewing the bridge location alternatives, which bridge location do you prefer? Refer to the diagram on the right for bridge locations.**

   ☐ (A) Golden Gate Parkway

   ☐ (B) 27th Avenue SW

   ☑ (C) 29th Avenue SW

   ☐ I do not live on the east side of 39th Street SW

4. **4a. If there was a pedestrian bridge at Golden Gate Parkway from 39th Street SW (crossing the canal), would it encourage you to walk or bike to dining, shopping, and entertainment along Golden Gate Parkway or Collier Boulevard?**

   ☐ Yes, I'd be encouraged to use the pedestrian bridge

   ☑ No, I wouldn't use a pedestrian bridge

   ☐ I do not live along the east side of Collier Boulevard and would not use the bridge

   4b. How often would you use the proposed pedestrian bridge?

   ☐ Daily ☐ Weekly ☐ Other _____

   ☐ I do not live on the east side of Collier Boulevard

5. **If you currently, or plan to, use the Collier Area Transit (CAT) system, which location would you prefer for Bus Stop 276? The existing Bus Stop 276 is located at "C" in the following figure.**

   ☐ (A) Relocate across from 20th Place SW

   ☐ (B) Relocate across from 18th Avenue SW

   ☐ (C) The existing location, at 17th Avenue SW

   ☑ I do not use the CAT system

   ☐ Other _____

Public participation is solicited without regard to race, color, national origin, age, sex, religion, disability or family status.

28 B

*Name KEN DOLOUGHTY

*Address 3380 29th Ave S.W.

*City, State, Zip NAPLES FL. 34117

*Phone Number 239-682-2131

*Email

Please return comments to:
Growth Management Department
Attn: Connie Deane, Community Liaison
2885 Horseshoe Drive South
Naples, FL 34104

You may also send your comments via e-mail to:
growth.management@collierccountyfl.gov

Please provide your comments on the following space provided. If more space is needed, please use an additional sheet of paper. Place your comments in the "Comment Box" provided at tonight's meeting, or send to Connie Deane at the address at the top right-hand corner by **Wednesday, April 20, 2022.** Emailed comments are also acceptable.

Phase III is the best option, with a light at Golden Gate which is already there.

Evaluation

1. Did this meeting provide you with sufficient information on the proposed improvements? If not, what additional information could have been provided?

☐ **Yes** ☐ **No**

2. How did you hear about this project? (Mark all that apply.)

☐ **Email** ☐ **Social Media** ☑ **Roadway Message Sign** ☑ **U.S. Mail** ☐ **Other**

*Please be advised - this information is used to contact you regarding this project and future public meetings. Under Florida law, e-mail and certain home addresses are public records once received by a government agency. If you do not want your e-mail or home address released if the county receives a public records request, you can refrain form including such information on this sheet. You have the option of checking with the county staff on your own to obtain updates on the project as well as checking the county website for additional information.

Collier County

29 A

COMMENT FORM

Collier Boulevard Widening Project and Bridge Location Study • Public Information Meeting • April 6, 2022 • 5 p.m. to 7 p.m. • Golden Gate Community Center • 4701 Golden Gate Pkwy • Naples, FL 34116

We are looking for your input to assist with planning and designing the best roadway to serve motorists, bicyclists and pedestrians. Please provide your input by answering a few questions below.

1. **Do you live or work within 1 mile of the project area (Collier Boulevard between City Gate Boulevard North and Green Boulevard)?**

   ☒ Yes ☐ No

2. **How often do you use this section of Collier Boulevard?**

   ☒ Daily ☐ Weekly

   ☐ Other _____

3. ***If you live on the east side of 39th Street SW*, after reviewing the bridge location alternatives, which bridge location do you prefer? Refer to the diagram on the right for bridge locations.**

   ☒ (A) Golden Gate Parkway

   ☐ (B) 27th Avenue SW

   ☐ (C) 29th Avenue SW

   ☐ I do not live on the east side of 39th Street SW

4. **4a. If there was a pedestrian bridge at Golden Gate Parkway from 39th Street SW (crossing the canal), would it encourage you to walk or bike to dining, shopping, and entertainment along Golden Gate Parkway or Collier Boulevard?**

   ☐ Yes, I'd be encouraged to use the pedestrian bridge

   ☒ No, I wouldn't use a pedestrian bridge

   ☐ I do not live along the east side of Collier Boulevard and would not use the bridge

   4b. How often would you use the proposed pedestrian bridge?

   ☐ Daily ☐ Weekly ☐ Other _____

   ☐ I do not live on the east side of Collier Boulevard

5. **If you currently, or plan to, use the Collier Area Transit (CAT) system, which location would you prefer for Bus Stop 276? The existing Bus Stop 276 is located at "C" in the following figure.**

   ☐ (A) Relocate across from 20th Place SW

   ☐ (B) Relocate across from 18th Avenue SW

   ☒ (C) The existing location, at 17th Avenue SW

   ☐ I do not use the CAT system

   ☐ Other _____

Public participation is solicited without regard to race, color, national origin, age, sex, religion, disability or family status.

29 B

*Name Adam Mikelson

*Address 3255 29th Ave SW

*City, State, Zip Naples, FL 34117

*Phone Number

*Email

Please return comments to:
Growth Management Department
Attn: Connie Deane, Community Liaison
2885 Horseshoe Drive South
Naples, FL 34104

You may also send your comments via e-mail to:
growth.management@collierccountyfl.gov

Please provide your comments on the following space provided. If more space is needed, please use an additional sheet of paper. Place your comments in the "Comment Box" provided at tonight's meeting, or send to Connie Deane at the address at the top right-hand corner by **Wednesday, April 20, 2022.** Emailed comments are also acceptable.

The residents east of 951 don't need an extended "zig zag" in the bridge system. Place the bridge at Golden Gate Parkway with a turn lane - long one - on north bound @51 to turn east to 39th. This will allow residents to pull off to turn and allow traffic to flow on 951. Will also allow for residents to turn out heading southbound without having to get across three lanes of traffic, turn left on Parkway, make a "U" turn, then aright turn southbound like we do now.

Evaluation

1. Did this meeting provide you with sufficient information on the proposed improvements? If not, what additional information could have been provided?

☒ **Yes** ☐ **No**

2. How did you hear about this project? (Mark all that apply.)

☐ **Email** ☒ **Social Media** ☒ **Roadway Message Sign** ☐ **U.S. Mail** ☐ **Other**

*Please be advised - this information is used to contact you regarding this project and future public meetings. Under Florida law, e-mail and certain home addresses are public records once received by a government agency. If you do not want your e-mail or home address released if the county receives a public records request, you can refrain form including such information on this sheet. You have the option of checking with the county staff on your own to obtain updates on the project as well as checking the county website for additional information.

Collier County

30 A

COMMENT FORM

Collier Boulevard Widening Project and Bridge Location Study • Public Information Meeting • April 6, 2022 • 5 p.m. to 7 p.m. • Golden Gate Community Center • 4701 Golden Gate Pkwy • Naples, FL 34116

We are looking for your input to assist with planning and designing the best roadway to serve motorists, bicyclists and pedestrians. Please provide your input by answering a few questions below.

1. **Do you live or work within 1 mile of the project area (Collier Boulevard between City Gate Boulevard North and Green Boulevard)?**

   ☑ Yes ☐ No

2. **How often do you use this section of Collier Boulevard?**

   ☑ Daily ☐ Weekly

   ☐ Other _____

3. ***If you live on the east side of 39th Street SW,* after reviewing the bridge location alternatives, which bridge location do you prefer? Refer to the diagram on the right for bridge locations.**

   ☑ (A) Golden Gate Parkway

   ☐ (B) 27th Avenue SW

   ☐ (C) 29th Avenue SW

   ☐ I do not live on the east side of 39th Street SW

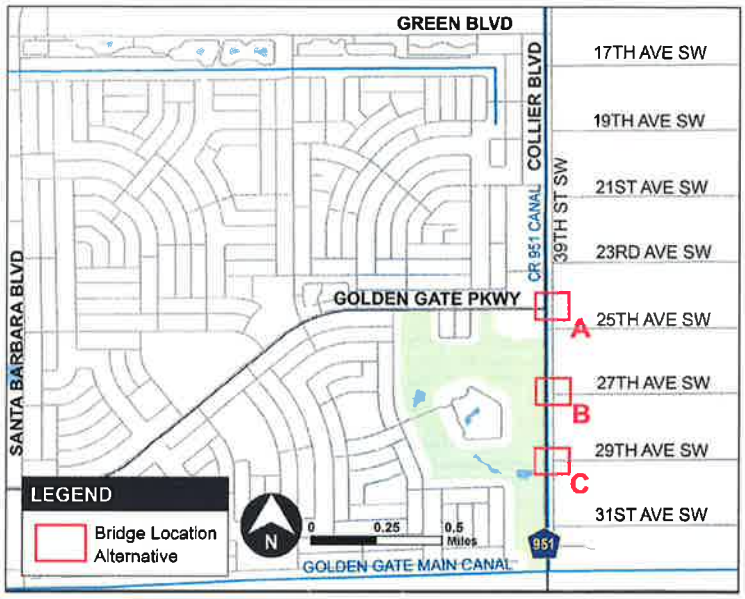

4. **4a. If there was a pedestrian bridge at Golden Gate Parkway from 39th Street SW (crossing the canal), would it encourage you to walk or bike to dining, shopping, and entertainment along Golden Gate Parkway or Collier Boulevard?**

   ☑ Yes, I'd be encouraged to use the pedestrian bridge

   ☐ No, I wouldn't use a pedestrian bridge

   ☐ I do not live along the east side of Collier Boulevard and would not use the bridge

   4b. How often would you use the proposed pedestrian bridge?

   ☐ Daily ☐ Weekly ☑ Other once in a while

   ☐ I do not live on the east side of Collier Boulevard

5. **If you currently, or plan to, use the Collier Area Transit (CAT) system, which location would you prefer for Bus Stop 276? The existing Bus Stop 276 is located at "C" in the following figure.**

   ☐ (A) Relocate across from 20th Place SW

   ☐ (B) Relocate across from 18th Avenue SW

   ☐ (C) The existing location, at 17th Avenue SW

   ☑ I do not use the CAT system

   ☐ Other _____

Public participation is solicited without regard to race, color, national origin, age, sex, religion, disability or family status.

30 B

*Name Oscar Garatejo

*Address 3760 29 AVE SW

*City, State, Zip NAPLES FL 34117

*Phone Number 2392693667

*Email Oscargaratejo-27@hotmail.com

Please return comments to:
Growth Management Department
Attn: Connie Deane, Community Liaison
2885 Horseshoe Drive South
Naples, FL 34104

You may also send your comments via e-mail to:
growth.management@colliercountyfl.gov

Please provide your comments on the following space provided. If more space is needed, please use an additional sheet of paper. Place your comments in the "Comment Box" provided at tonight's meeting, or send to Connie Deane at the address at the top right-hand corner by **Wednesday, April 20, 2022.** Emailed comments are also acceptable.

Besides being the best, it is the safest option to build the bridge and wide Golden gate Pkwy Crossing.

Evaluation

1. Did this meeting provide you with sufficient information on the proposed improvements? If not, what additional information could have been provided? What will it happen at the golf course?

☐ **Yes** ☐ **No**

2. How did you hear about this project? (Mark all that apply.)

☐ **Email** ☐ **Social Media** ☑ **Roadway Message Sign** ☐ **U.S. Mail** ☐ **Other**

*Please be advised - this information is used to contact you regarding this project and future public meetings. Under Florida law, e-mail and certain home addresses are public records once received by a government agency. If you do not want your e-mail or home address released if the county receives a public records request, you can refrain form including such information on this sheet. You have the option of checking with the county staff on your own to obtain updates on the project as well as checking the county website for additional information.

Collier County

31 A

COMMENT FORM

Collier Boulevard Widening Project and Bridge Location Study • Public Information Meeting • April 6, 2022 • 5 p.m. to 7 p.m. • Golden Gate Community Center • 4701 Golden Gate Pkwy • Naples, FL 34116

We are looking for your input to assist with planning and designing the best roadway to serve motorists, bicyclists and pedestrians. Please provide your input by answering a few questions below.

1. **Do you live or work within 1 mile of the project area (Collier Boulevard between City Gate Boulevard North and Green Boulevard)?**

   ☒ Yes ☐ No

2. **How often do you use this section of Collier Boulevard?**

   ☒ Daily ☐ Weekly

   ☐ Other _____

3. ***If you live on the east side of 39th Street SW*, after reviewing the bridge location alternatives, which bridge location do you prefer? Refer to the diagram on the right for bridge locations.**

   ☒ (A) Golden Gate Parkway

   ☐ (B) 27th Avenue SW

   ☐ (C) 29th Avenue SW

   ☐ I do not live on the east side of 39th Street SW

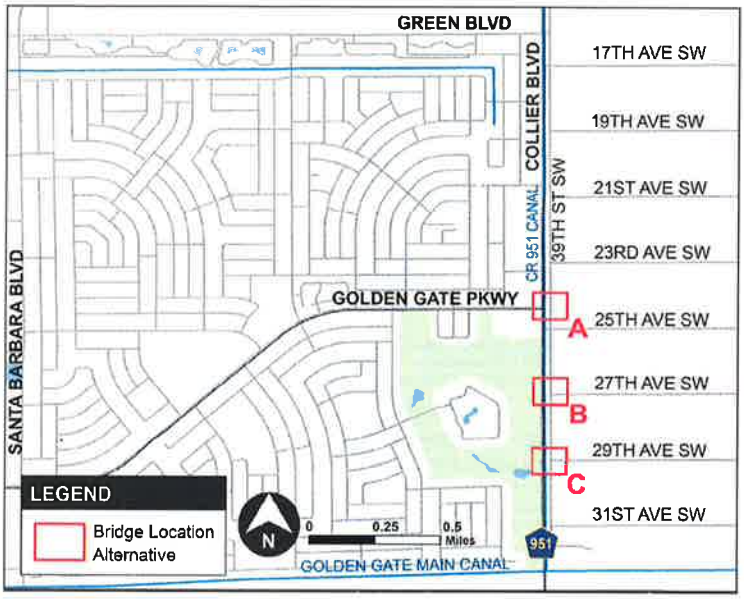

4. **4a. If there was a pedestrian bridge at Golden Gate Parkway from 39th Street SW (crossing the canal), would it encourage you to walk or bike to dining, shopping, and entertainment along Golden Gate Parkway or Collier Boulevard?**

   ☐ Yes, I'd be encouraged to use the pedestrian bridge

   ☒ No, I wouldn't use a pedestrian bridge

   ☐ I do not live along the east side of Collier Boulevard and would not use the bridge

   4b. How often would you use the proposed pedestrian bridge?

   ☐ Daily ☐ Weekly ☒ Other NEVER

   ☐ I do not live on the east side of Collier Boulevard

5. **If you currently, or plan to, use the Collier Area Transit (CAT) system, which location would you prefer for Bus Stop 276? The existing Bus Stop 276 is located at "C" in the following figure.**

   ☒ (A) Relocate across from 20th Place SW

   ☐ (B) Relocate across from 18th Avenue SW

   ☐ (C) The existing location, at 17th Avenue SW

   ☐ I do not use the CAT system

   ☐ Other _____

Public participation is solicited without regard to race, color, national origin, age, sex, religion, disability or family status.

31 B

*Name JULIEN BOUBCHIN

*Address 2311 29TH AVE SW

*City, State, Zip NAPLES FL 34117

*Phone Number 239 651 8484

*Email JULIEN.BOUBCHIN@GMAIL.COM

Please return comments to:
Growth Management Department
Attn: Connie Deane, Community Liaison
2885 Horseshoe Drive South
Naples, FL 34104

You may also send your comments via e-mail to:
growth.management@collierccountyfl.gov

Please provide your comments on the following space provided. If more space is needed, please use an additional sheet of paper. Place your comments in the "Comment Box" provided at tonight's meeting, or send to Connie Deane at the address at the top right-hand corner by **Wednesday, April 20, 2022.** Emailed comments are also acceptable.

I DON'T SEE HOW OPTIONS B & C WOULD SOLVE THE MASSIVE SAFETY ISSUE WE CURRENTLY HAVE WITH 25TH AVE BRIDGE. WE NEED THE NEW BRIDGE ON GOLDEN GATE PKWY WITH TRAFFIC LIGHTS FOR SAFE COMMUTE

Evaluation

1. Did this meeting provide you with sufficient information on the proposed improvements? If not, what additional information could have been provided?

☒ **Yes** ☐ **No**

2. How did you hear about this project? (Mark all that apply.)

☐ **Email** ☐ **Social Media** ☐ **Roadway Message Sign** ☐ **U.S. Mail** ☒ **Other**

*Please be advised - this information is used to contact you regarding this project and future public meetings. Under Florida law, e-mail and certain home addresses are public records once received by a government agency. If you do not want your e-mail or home address released if the county receives a public records request, you can refrain form including such information on this sheet. You have the option of checking with the county staff on your own to obtain updates on the project as well as checking the county website for additional information.

Collier County

32 A

COMMENT FORM

Collier Boulevard Widening Project and Bridge Location Study • Public Information Meeting • April 6, 2022 • 5 p.m. to 7 p.m. • Golden Gate Community Center • 4701 Golden Gate Pkwy • Naples, FL 34116

We are looking for your input to assist with planning and designing the best roadway to serve motorists, bicyclists and pedestrians. Please provide your input by answering a few questions below.

1. **Do you live or work within 1 mile of the project area (Collier Boulevard between City Gate Boulevard North and Green Boulevard)?**

   ☒ Yes ☐ No

2. **How often do you use this section of Collier Boulevard?**

   ☒ Daily ☐ Weekly

   ☐ Other _____

3. ***If you live on the east side of 39th Street SW*, after reviewing the bridge location alternatives, which bridge location do you prefer? Refer to the diagram on the right for bridge locations.**

   ☒ (A) Golden Gate Parkway

   ☐ (B) 27th Avenue SW

   ☐ (C) 29th Avenue SW

   ☐ I do not live on the east side of 39th Street SW

4. **4a. If there was a pedestrian bridge at Golden Gate Parkway from 39th Street SW (crossing the canal), would it encourage you to walk or bike to dining, shopping, and entertainment along Golden Gate Parkway or Collier Boulevard?**

   ☒ Yes, I'd be encouraged to use the pedestrian bridge

   ☐ No, I wouldn't use a pedestrian bridge

   ☐ I do not live along the east side of Collier Boulevard and would not use the bridge

   4b. How often would you use the proposed pedestrian bridge?

   ☒ Daily ☐ Weekly ☐ Other _____

   ☐ I do not live on the east side of Collier Boulevard

5. **If you currently, or plan to, use the Collier Area Transit (CAT) system, which location would you prefer for Bus Stop 276? The existing Bus Stop 276 is located at "C" in the following figure.**

   ☐ (A) Relocate across from 20th Place SW

   ☐ (B) Relocate across from 18th Avenue SW

   ☒ (C) The existing location, at 17th Avenue SW

   ☐ I do not use the CAT system

   ☐ Other _____

Public participation is solicited without regard to race, color, national origin, age, sex, religion, disability or family status.

32 B

*Name Denisse Albarracin

*Address 3741 29th AVE SW

*City, State, Zip NAPES FL 34117

*Phone Number 239-398 0130

*Email angelaoct29@gmail.com

Please return comments to:
Growth Management Department
Attn: Connie Deane, Community Liaison
2885 Horseshoe Drive South
Naples, FL 34104

You may also send your comments via e-mail to:
growth.management@collierccountyfl.gov

Please provide your comments on the following space provided. If more space is needed, please use an additional sheet of paper. Place your comments in the "Comment Box" provided at tonight's meeting, or send to Connie Deane at the address at the top right-hand corner by **Wednesday, April 20, 2022.** Emailed comments are also acceptable.

We need the bridge on 25th to walk, or go by bike. Not only for leisure but I need to go with my trailer turn Around not go thru other street further to cross. Golden Gate Pkwy should be a must for a change and to improve the way it looks also.

Please keep 25th st. bridge we need it.

Evaluation

1. Did this meeting provide you with sufficient information on the proposed improvements? If not, what additional information could have been provided?

☒ **Yes** ☐ **No**

2. How did you hear about this project? (Mark all that apply.)

☐ **Email** ☐ **Social Media** ☐ **Roadway Message Sign** ☐ **U.S. Mail** ☐ **Other**

*Please be advised - this information is used to contact you regarding this project and future public meetings. Under Florida law, e-mail and certain home addresses are public records once received by a government agency. If you do not want your e-mail or home address released if the county receives a public records request, you can refrain form including such information on this sheet. You have the option of checking with the county staff on your own to obtain updates on the project as well as checking the county website for additional information.

Collier County

33 A

COMMENT FORM

Collier Boulevard Widening Project and Bridge Location Study • Public Information Meeting • April 6, 2022 • 5 p.m. to 7 p.m. • Golden Gate Community Center • 4701 Golden Gate Pkwy • Naples, FL 34116

We are looking for your input to assist with planning and designing the best roadway to serve motorists, bicyclists and pedestrians. Please provide your input by answering a few questions below.

1. **Do you live or work within 1 mile of the project area (Collier Boulevard between City Gate Boulevard North and Green Boulevard)?**

   ☐ Yes ☐ No

2. **How often do you use this section of Collier Boulevard?**

   ☐ Daily ☐ Weekly

   ☐ Other _____

3. ***If you live on the east side of 39th Street SW,* after reviewing the bridge location alternatives, which bridge location do you prefer? Refer to the diagram on the right for bridge locations.**

   ☐ (A) Golden Gate Parkway

   ☐ (B) 27th Avenue SW

   ☐ (C) 29th Avenue SW

   ☐ I do not live on the east side of 39th Street SW

4. **4a. If there was a pedestrian bridge at Golden Gate Parkway from 39th Street SW (crossing the canal), would it encourage you to walk or bike to dining, shopping, and entertainment along Golden Gate Parkway or Collier Boulevard?**

   ☐ Yes, I'd be encouraged to use the pedestrian bridge

   ☐ No, I wouldn't use a pedestrian bridge

   ☐ I do not live along the east side of Collier Boulevard and would not use the bridge

   4b. How often would you use the proposed pedestrian bridge?

   ☐ Daily ☐ Weekly ☐ Other _____

   ☐ I do not live on the east side of Collier Boulevard

5. **If you currently, or plan to, use the Collier Area Transit (CAT) system, which location would you prefer for Bus Stop 276? The existing Bus Stop 276 is located at "C" in the following figure.**

   ☐ (A) Relocate across from 20th Place SW

   ☐ (B) Relocate across from 18th Avenue SW

   ☐ (C) The existing location, at 17th Avenue SW

   ☐ I do not use the CAT system

   ☐ Other _____

Public participation is solicited without regard to race, color, national origin, age, sex, religion, disability or family status.

33B

*Name Angela Albarracin

*Address 3741 29th Ave SW

*City, State, Zip Naples Fl 34117

*Phone Number 239-398-0130

*Email angelavict29@gmail.com

Please return comments to:
Growth Management Department
Attn: Connie Deane, Community Liaison
2885 Horseshoe Drive South
Naples, FL 34104

You may also send your comments via e-mail to:
growth.management@collierccountyfl.gov

Please provide your comments on the following space provided. If more space is needed, please use an additional sheet of paper. Place your comments in the "Comment Box" provided at tonight's meeting, or send to Connie Deane at the address at the top right-hand corner by **Wednesday, April 20, 2022.** Emailed comments are also acceptable.

I used the bridge for walking and move my trailer, this is best for me.
the bridge is not wide enough to go thru, Needs more light and is very dangerous for walkers or bikes.
Is too congested, for crossing, walking or bikes.
Big trucks go thru. Bridge is needed at this intersection

Evaluation

1. Did this meeting provide you with sufficient information on the proposed improvements? If not, what additional information could have been provided?

☒ **Yes** ☐ **No**

2. How did you hear about this project? (Mark all that apply.)

☐ **Email** ☐ **Social Media** ☐ **Roadway Message Sign** ☒ **U.S. Mail** ☐ **Other**

*Please be advised - this information is used to contact you regarding this project and future public meetings. Under Florida law, e-mail and certain home addresses are public records once received by a government agency. If you do not want your e-mail or home address released if the county receives a public records request, you can refrain form including such information on this sheet. You have the option of checking with the county staff on your own to obtain updates on the project as well as checking the county website for additional information.

Collier County

34 A

COMMENT FORM

Collier Boulevard Widening Project and Bridge Location Study • Public Information Meeting • April 6, 2022 • 5 p.m. to 7 p.m. • Golden Gate Community Center • 4701 Golden Gate Pkwy • Naples, FL 34116

We are looking for your input to assist with planning and designing the best roadway to serve motorists, bicyclists and pedestrians. Please provide your input by answering a few questions below.

1. **Do you live or work within 1 mile of the project area (Collier Boulevard between City Gate Boulevard North and Green Boulevard)?**

   ☑ Yes ☐ No

2. **How often do you use this section of Collier Boulevard?**

   ☑ Daily ☐ Weekly

   ☐ Other _____

3. ***If you live on the east side of 39th Street SW*, after reviewing the bridge location alternatives, which bridge location do you prefer? Refer to the diagram on the right for bridge locations.**

   ☑ (A) Golden Gate Parkway

   ☐ (B) 27th Avenue SW

   ☐ (C) 29th Avenue SW

   ☐ I do not live on the east side of 39th Street SW

4. **4a. If there was a pedestrian bridge at Golden Gate Parkway from 39th Street SW (crossing the canal), would it encourage you to walk or bike to dining, shopping, and entertainment along Golden Gate Parkway or Collier Boulevard?**

   ☑ Yes, I'd be encouraged to use the pedestrian bridge

   ☐ No, I wouldn't use a pedestrian bridge

   ☐ I do not live along the east side of Collier Boulevard and would not use the bridge

   4b. How often would you use the proposed pedestrian bridge?

   ☐ Daily ☑ Weekly ☐ Other _____

   ☐ I do not live on the east side of Collier Boulevard

5. **If you currently, or plan to, use the Collier Area Transit (CAT) system, which location would you prefer for Bus Stop 276? The existing Bus Stop 276 is located at "C" in the following figure.**

   ☑ (A) Relocate across from 20th Place SW

   ☐ (B) Relocate across from 18th Avenue SW

   ☐ (C) The existing location, at 17th Avenue SW

   ☐ I do not use the CAT system

   ☐ Other _____

Public participation is solicited without regard to race, color, national origin, age, sex, religion, disability or family status.

34B

*Name Becky Newell

*Address 3370 27th Ave SW

*City, State, Zip Naples, FL 34117

*Phone Number 239-290-2260

*Email becky_newell@comcast.net

Please return comments to:
Growth Management Department
Attn: Connie Deane, Community Liaison
2885 Horseshoe Drive South
Naples, FL 34104

You may also send your comments via e-mail to:
growth.management@collierccountyfl.gov

Please provide your comments on the following space provided. If more space is needed, please use an additional sheet of paper. Place your comments in the "Comment Box" provided at tonight's meeting, or send to Connie Deane at the address at the top right-hand corner by **Wednesday, April 20, 2022.** Emailed comments are also acceptable.

It's really important to have a traffic light at the new bridge onto 951. It's currently extremely dangerous to make a right turn onto 951, and it's even more dangerous to make a left onto the bridge to go into our neighborhood.

Evaluation

1. Did this meeting provide you with sufficient information on the proposed improvements? If not, what additional information could have been provided?

☑ **Yes** ☐ **No**

2. How did you hear about this project? (Mark all that apply.)

☐ **Email** ☐ **Social Media** ☐ **Roadway Message Sign** ☐ **U.S. Mail** ☑ **Other**

*Please be advised - this information is used to contact you regarding this project and future public meetings. Under Florida law, e-mail and certain home addresses are public records once received by a government agency. If you do not want your e-mail or home address released if the county receives a public records request, you can refrain form including such information on this sheet. You have the option of checking with the county staff on your own to obtain updates on the project as well as checking the county website for additional information.

Collier County

35 A

COMMENT FORM

Collier Boulevard Widening Project and Bridge Location Study • Public Information Meeting • April 6, 2022 • 5 p.m. to 7 p.m. • Golden Gate Community Center • 4701 Golden Gate Pkwy • Naples, FL 34116

We are looking for your input to assist with planning and designing the best roadway to serve motorists, bicyclists and pedestrians. Please provide your input by answering a few questions below.

1. **Do you live or work within 1 mile of the project area (Collier Boulevard between City Gate Boulevard North and Green Boulevard)?**

   ☒ Yes ☐ No

2. **How often do you use this section of Collier Boulevard?**

   ☒ Daily ☐ Weekly

   ☐ Other _____

3. ***If you live on the east side of 39th Street SW*, after reviewing the bridge location alternatives, which bridge location do you prefer? Refer to the diagram on the right for bridge locations.**

   ☒ (A) Golden Gate Parkway

   ☐ (B) 27th Avenue SW

   ☐ (C) 29th Avenue SW

   ☐ I do not live on the east side of 39th Street SW

4. **4a. If there was a pedestrian bridge at Golden Gate Parkway from 39th Street SW (crossing the canal), would it encourage you to walk or bike to dining, shopping, and entertainment along Golden Gate Parkway or Collier Boulevard?**

   ☒ Yes, I'd be encouraged to use the pedestrian bridge

   ☐ No, I wouldn't use a pedestrian bridge

   ☐ I do not live along the east side of Collier Boulevard and would not use the bridge

   4b. How often would you use the proposed pedestrian bridge?

   ☐ Daily ☒ Weekly ☐ Other _____

   ☐ I do not live on the east side of Collier Boulevard

5. **If you currently, or plan to, use the Collier Area Transit (CAT) system, which location would you prefer for Bus Stop 276? The existing Bus Stop 276 is located at "C" in the following figure.**

   ☐ (A) Relocate across from 20th Place SW

   ☐ (B) Relocate across from 18th Avenue SW

   ☐ (C) The existing location, at 17th Avenue SW

   ☒ I do not use the CAT system

   ☐ Other _____

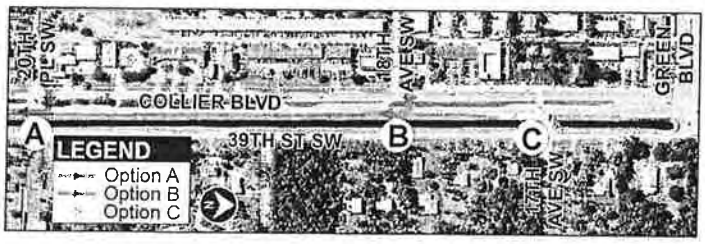

Public participation is solicited without regard to race, color, national origin, age, sex, religion, disability or family status.

35 B

*Name HENRY BAUTETT

*Address 3360 27TH AVE SW.

*City, State, Zip NAPLES FL. 34117

*Phone Number 239-300-5381

*Email JULEYBELLS@HOTMAIL.COM

Please return comments to:
Growth Management Department
Attn: Connie Deane, Community Liaison
2885 Horseshoe Drive South
Naples, FL 34104

You may also send your comments via e-mail to:
growth.management@collierccountyfl.gov

Please provide your comments on the following space provided. If more space is needed, please use an additional sheet of paper. Place your comments in the "Comment Box" provided at tonight's meeting, or send to Connie Deane at the address at the top right-hand corner by **Wednesday, April 20, 2022.** Emailed comments are also acceptable.

Evaluation

1. Did this meeting provide you with sufficient information on the proposed improvements? If not, what additional information could have been provided?

[X] **Yes** [ ] **No**

2. How did you hear about this project? (Mark all that apply.)

[ ] **Email** [ ] **Social Media** [X] **Roadway Message Sign** [ ] **U.S. Mail** [ ] **Other**

*Please be advised - this information is used to contact you regarding this project and future public meetings. Under Florida law, e-mail and certain home addresses are public records once received by a government agency. If you do not want your e-mail or home address released if the county receives a public records request, you can refrain form including such information on this sheet. You have the option of checking with the county staff on your own to obtain updates on the project as well as checking the county website for additional information.

Collier County

36 A

COMMENT FORM

Collier Boulevard Widening Project and Bridge Location Study • Public Information Meeting • April 6, 2022 • 5 p.m. to 7 p.m. • Golden Gate Community Center • 4701 Golden Gate Pkwy • Naples, FL 34116

We are looking for your input to assist with planning and designing the best roadway to serve motorists, bicyclists and pedestrians. Please provide your input by answering a few questions below.

1. **Do you live or work within 1 mile of the project area (Collier Boulevard between City Gate Boulevard North and Green Boulevard)?**

   ☒ Yes ☐ No

2. **How often do you use this section of Collier Boulevard?**

   ☒ Daily ☐ Weekly

   ☐ Other _____

3. ***If you live on the east side of 39th Street SW*, after reviewing the bridge location alternatives, which bridge location do you prefer? Refer to the diagram on the right for bridge locations.**

   ☐ (A) Golden Gate Parkway

   ☒ (B) 27th Avenue SW

   ☐ (C) 29th Avenue SW

   ☐ I do not live on the east side of 39th Street SW

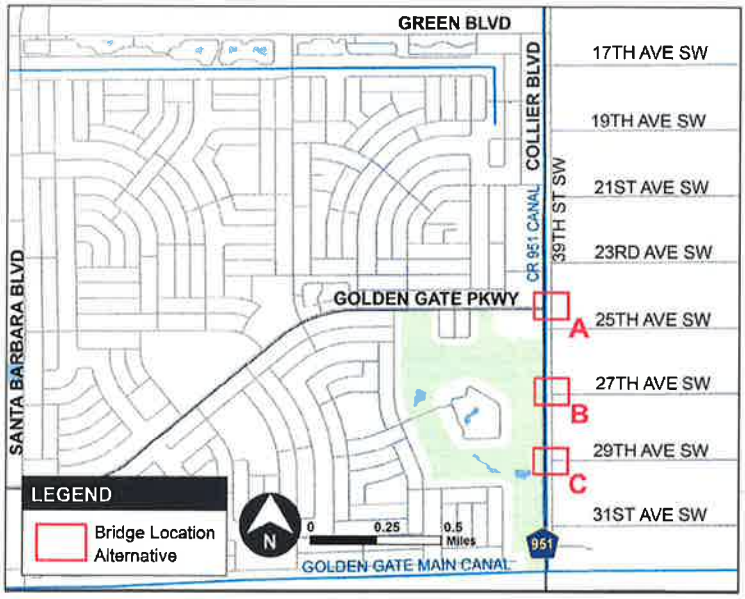

4. **4a. If there was a pedestrian bridge at Golden Gate Parkway from 39th Street SW (crossing the canal), would it encourage you to walk or bike to dining, shopping, and entertainment along Golden Gate Parkway or Collier Boulevard?**

   ☐ Yes, I'd be encouraged to use the pedestrian bridge

   ☒ No, I wouldn't use a pedestrian bridge

   ☐ I do not live along the east side of Collier Boulevard and would not use the bridge

   4b. How often would you use the proposed pedestrian bridge?

   ☐ Daily ☐ Weekly ☐ Other _____

   ☐ I do not live on the east side of Collier Boulevard

5. **If you currently, or plan to, use the Collier Area Transit (CAT) system, which location would you prefer for Bus Stop 276? The existing Bus Stop 276 is located at "C" in the following figure.**

   ☐ (A) Relocate across from 20th Place SW

   ☐ (B) Relocate across from 18th Avenue SW

   ☐ (C) The existing location, at 17th Avenue SW

   ☒ I do not use the CAT system

   ☐ Other _____

Public participation is solicited without regard to race, color, national origin, age, sex, religion, disability or family status.

36B

*Name Jeanne Targett

*Address 3904 29th Ave SW

*City, State, Zip NAPLES FL 34117

*Phone Number 239-825-5201

*Email jeanne768@gmail.com

Please return comments to:
Growth Management Department
Attn: Connie Deane, Community Liaison
2885 Horseshoe Drive South
Naples, FL 34104

You may also send your comments via e-mail to:
growth.management@collierccountyfl.gov

Please provide your comments on the following space provided. If more space is needed, please use an additional sheet of paper. Place your comments in the "Comment Box" provided at tonight's meeting, or send to Connie Deane at the address at the top right-hand corner by **Wednesday, April 20, 2022.** Emailed comments are also acceptable.

I'm on the corner of 29th & 31st. Putting the ~~bridge~~ bridge at 29th is too close to City Gate. We won't be able to catch a break & get out. The same problem exists at 25th now - too close to the Parkway Light - TRAFFIC backs up and no one lets you out or across. 27th (OK) the Parkway makes the most sense. With BIG SHOTS GOLF GOING IN OPPOSITE 27th I think that's the spot thats most logical.

Evaluation

1. Did this meeting provide you with sufficient information on the proposed improvements? If not, what additional information could have been provided?

☐ Yes ☒ No I would like to have had an answer as to what street you're planning to run out to the Estates

2. How did you hear about this project? (Mark all that apply.)

☐ Email ☒ Social Media ☒ Roadway Message Sign ☐ U.S. Mail ☐ Other

*Please be advised - this information is used to contact you regarding this project and future public meetings. Under Florida law, e-mail and certain home addresses are public records once received by a government agency. If you do not want your e-mail or home address released if the county receives a public records request, you can refrain form including such information on this sheet. You have the option of checking with the county staff on your own to obtain updates on the project as well as checking the county website for additional information.

We all know its coming

Collier County

37 A

COMMENT FORM

Collier Boulevard Widening Project and Bridge Location Study • Public Information Meeting • April 6, 2022 • 5 p.m. to 7 p.m. • Golden Gate Community Center • 4701 Golden Gate Pkwy • Naples, FL 34116

We are looking for your input to assist with planning and designing the best roadway to serve motorists, bicyclists and pedestrians. Please provide your input by answering a few questions below.

1. **Do you live or work within 1 mile of the project area (Collier Boulevard between City Gate Boulevard North and Green Boulevard)?**

   ☐ Yes ☑ No

2. **How often do you use this section of Collier Boulevard?**

   ☐ Daily ☑ Weekly

   ☐ Other _____

3. ***If you live on the east side of 39th Street SW*, after reviewing the bridge location alternatives, which bridge location do you prefer? Refer to the diagram on the right for bridge locations.**

   ☐ (A) Golden Gate Parkway

   ☐ (B) 27th Avenue SW

   ☐ (C) 29th Avenue SW

   ☑ I do not live on the east side of 39th Street SW

4. **4a. If there was a pedestrian bridge at Golden Gate Parkway from 39th Street SW (crossing the canal), would it encourage you to walk or bike to dining, shopping, and entertainment along Golden Gate Parkway or Collier Boulevard?**

   ☐ Yes, I'd be encouraged to use the pedestrian bridge

   ☐ No, I wouldn't use a pedestrian bridge

   ☑ I do not live along the east side of Collier Boulevard and would not use the bridge

   4b. How often would you use the proposed pedestrian bridge?

   ☐ Daily ☐ Weekly ☐ Other _____

   ☑ I do not live on the east side of Collier Boulevard

5. **If you currently, or plan to, use the Collier Area Transit (CAT) system, which location would you prefer for Bus Stop 276? The existing Bus Stop 276 is located at "C" in the following figure.**

   ☐ (A) Relocate across from 20th Place SW

   ☐ (B) Relocate across from 18th Avenue SW

   ☐ (C) The existing location, at 17th Avenue SW

   ☑ I do not use the CAT system

   ☐ Other _____

Public participation is solicited without regard to race, color, national origin, age, sex, religion, disability or family status.

31B

*Name PLN PROPERTIES

*Address 12215 COLLIER BLVD

*City, State, Zip NAPLES FL 34116

*Phone Number 508 740 1983

*Email STEVENYOUNGNGUYEN@GMAIL.COM

Please return comments to:
Growth Management Department
Attn: Connie Deane, Community Liaison
2885 Horseshoe Drive South
Naples, FL 34104

You may also send your comments via e-mail to:
growth.management@collierccountyfl.gov

Please provide your comments on the following space provided. If more space is needed, please use an additional sheet of paper. Place your comments in the "Comment Box" provided at tonight's meeting, or send to Connie Deane at the address at the top right-hand corner by **Wednesday, April 20, 2022.** Emailed comments are also acceptable.

OUR CONCERNS LIE WITH THE EXISTING PROPERTIES/ROADS TO THE WEST OF COLLIER BLVD. OUR BUILDING HAS SALT ALLEY BEHIND US AND REGULARLY FLOODS. SALT ALLEY ITSELF IS IN NEED OF REPAIRS (WE HAVE BEEN IN CONTACT WITH SCOTT PICKENS WITH CC ROAD MAINTENANCE WHO ASSURED US REPAIRS WOULD BE SCHEDULED.) WITH THE IMPROVENTS PLANNED FOR 951 WE ALSO WANT TO RAISE THE CONCERN FOR FLOODING TO PROPERTIES ON THE WESTSIDE OF 951. THE COUNTY REPS SPOKE TO US ABOUT THE GOLDEN GATE CITY STORM WATER IMPROVENT PROJECT WHICH WILL HELP IN THE FUTURE. WE ARE MORE CONCERNED WITH HOW THIS CURRENT PROJECT WILL IMMEDIATELY IMPACT THE PROPERTIES, BUSINESSES + FLOODING ISSUES ON THE WESTSIDE OF 951.

Evaluation

1. Did this meeting provide you with sufficient information on the proposed improvements? If not, what additional information could have been provided?

☒ **Yes** ☐ **No**

2. How did you hear about this project? (Mark all that apply.)

☐ **Email** ☐ **Social Media** ☐ **Roadway Message Sign** ☒ **U.S. Mail** ☐ **Other**

*Please be advised - this information is used to contact you regarding this project and future public meetings. Under Florida law, e-mail and certain home addresses are public records once received by a government agency. If you do not want your e-mail or home address released if the county receives a public records request, you can refrain form including such information on this sheet. You have the option of checking with the county staff on your own to obtain updates on the project as well as checking the county website for additional information.

Collier County

38 A

COMMENT FORM

Collier Boulevard Widening Project and Bridge Location Study • Public Information Meeting • April 6, 2022 • 5 p.m. to 7 p.m. • Golden Gate Community Center • 4701 Golden Gate Pkwy • Naples, FL 34116

We are looking for your input to assist with planning and designing the best roadway to serve motorists, bicyclists and pedestrians. Please provide your input by answering a few questions below.

1. **Do you live or work within 1 mile of the project area (Collier Boulevard between City Gate Boulevard North and Green Boulevard)?**

   ☒ Yes ☐ No

2. **How often do you use this section of Collier Boulevard?**

   ☒ Daily ☐ Weekly

   ☐ Other _____

3. ***If you live on the east side of 39th Street SW*, after reviewing the bridge location alternatives, which bridge location do you prefer? Refer to the diagram on the right for bridge locations.**

   ☐ (A) Golden Gate Parkway

   ☐ (B) 27th Avenue SW

   ☐ (C) 29th Avenue SW

   ☐ I do not live on the east side of 39th Street SW

4. **4a. If there was a pedestrian bridge at Golden Gate Parkway from 39th Street SW (crossing the canal), would it encourage you to walk or bike to dining, shopping, and entertainment along Golden Gate Parkway or Collier Boulevard?**

   ☐ Yes, I'd be encouraged to use the pedestrian bridge

   ☐ No, I wouldn't use a pedestrian bridge

   ☒ I do not live along the east side of Collier Boulevard and would not use the bridge

   4b. How often would you use the proposed pedestrian bridge?

   ☐ Daily ☐ Weekly ☐ Other _____

   ☒ I do not live on the east side of Collier Boulevard

5. **If you currently, or plan to, use the Collier Area Transit (CAT) system, which location would you prefer for Bus Stop 276? The existing Bus Stop 276 is located at "C" in the following figure.**

   ☐ (A) Relocate across from 20th Place SW

   ☐ (B) Relocate across from 18th Avenue SW

   ☐ (C) The existing location, at 17th Avenue SW

   ☒ I do not use the CAT system

   ☐ Other _____

Public participation is solicited without regard to race, color, national origin, age, sex, religion, disability or family status.

38 B

*Name THOMAS RAMAGE

*Address 17865 Collier Blvd

*City, State, Zip Naples

*Phone Number 614-554-1414
301-983-1133 EXT 303

*Email TRAMAGE@EWRCORP.COM

Please return comments to:
Growth Management Department
Attn: Connie Deane, Community Liaison
2885 Horseshoe Drive South
Naples, FL 34104

You may also send your comments via e-mail to:
growth.management@colliercountyfl.gov

Please provide your comments on the following space provided. If more space is needed, please use an additional sheet of paper. Place your comments in the "Comment Box" provided at tonight's meeting, or send to Connie Deane at the address at the top right-hand corner by **Wednesday, April 20, 2022.** Emailed comments are also acceptable.

I MANAGE Collier Plaza Shopping Center
on West side of Collier at Station 522/523
45,000 SF Shopping Center
There is no way to go Northbound in your
Conceptual drawing unless wrapping thru Residential Neighborhood
or drawing 1/2 mile SOUTH of Golden Gate Pkwy to
get to a U-Turn Lane to go NORTH on Collier
We were told there would be a U-Turn Lane before
the Traffic Light at Golden Gate - Where did it go!
We are in Favor of Bridge Location #4

Evaluation

1. Did this meeting provide you with sufficient information on the proposed improvements? If not, what additional information could have been provided?

☒ **Yes** ☐ **No**

2. How did you hear about this project? (Mark all that apply.)

☐ **Email** ☐ **Social Media** ☒ **Roadway Message Sign** ☐ **U.S. Mail** ☐ **Other**

*Please be advised - this information is used to contact you regarding this project and future public meetings. Under Florida law, e-mail and certain home addresses are public records once received by a government agency. If you do not want your e-mail or home address released if the county receives a public records request, you can refrain form including such information on this sheet. You have the option of checking with the county staff on your own to obtain updates on the project as well as checking the county website for additional information.

Collier County

39 A

COMMENT FORM

Collier Boulevard Widening Project and Bridge Location Study • Public Information Meeting • April 6, 2022 • 5 p.m. to 7 p.m. • Golden Gate Community Center • 4701 Golden Gate Pkwy • Naples, FL 34116

We are looking for your input to assist with planning and designing the best roadway to serve motorists, bicyclists and pedestrians. Please provide your input by answering a few questions below.

1. **Do you live or work within 1 mile of the project area (Collier Boulevard between City Gate Boulevard North and Green Boulevard)?**

   ☒ Yes ☐ No

2. **How often do you use this section of Collier Boulevard?**

   ☒ Daily ☐ Weekly

   ☐ Other _____

3. ***If you live on the east side of 39th Street SW*, after reviewing the bridge location alternatives, which bridge location do you prefer? Refer to the diagram on the right for bridge locations.**

   ☒ (A) Golden Gate Parkway

   ☐ (B) 27th Avenue SW

   ☐ (C) 29th Avenue SW

   ☐ I do not live on the east side of 39th Street SW

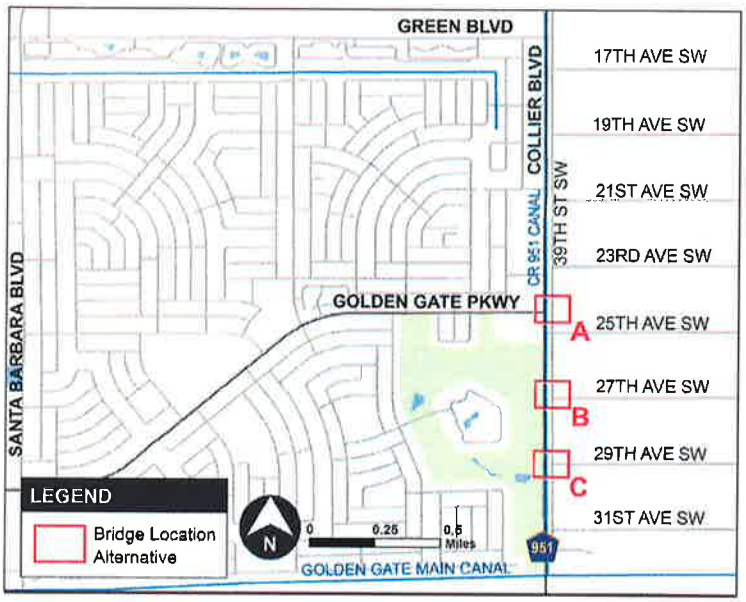

4. **4a. If there was a pedestrian bridge at Golden Gate Parkway from 39th Street SW (crossing the canal), would it encourage you to walk or bike to dining, shopping, and entertainment along Golden Gate Parkway or Collier Boulevard?**

   ☒ Yes, I'd be encouraged to use the pedestrian bridge

   ☐ No, I wouldn't use a pedestrian bridge

   ☐ I do not live along the east side of Collier Boulevard and would not use the bridge

   4b. How often would you use the proposed pedestrian bridge?

   ☐ Daily ☒ Weekly ☐ Other _____

   ☐ I do not live on the east side of Collier Boulevard

5. **If you currently, or plan to, use the Collier Area Transit (CAT) system, which location would you prefer for Bus Stop 276? The existing Bus Stop 276 is located at "C" in the following figure.**

   ☐ (A) Relocate across from 20th Place SW

   ☐ (B) Relocate across from 18th Avenue SW

   ☐ (C) The existing location, at 17th Avenue SW

   ☒ I do not use the CAT system

   ☐ Other _____

Public participation is solicited without regard to race, color, national origin, age, sex, religion, disability or family status.

39 B

*Name Sonah Butch

*Address 3360 24th Ave SW

*City, State, Zip Naples FL 34117

*Phone Number 239 298 2420

*Email Sonah BAutch@gmail.com

Please return comments to:
Growth Management Department
Attn: Connie Deane, Community Liaison
2885 Horseshoe Drive South
Naples, FL 34104

You may also send your comments via e-mail to:
growth.management@collierccountyfl.gov

Please provide your comments on the following space provided. If more space is needed, please use an additional sheet of paper. Place your comments in the "Comment Box" provided at tonight's meeting, or send to Connie Deane at the address at the top right-hand corner by **Wednesday, April 20, 2022.** Emailed comments are also acceptable.

I understand the need to improve the traffic situation. I believe that the intersection of Golden Gate Parkway is the place to put the Bridge. It would allow a left turn onram and eliminate a U turn for going South. I also believe that this intersection would be a good location because it lines up with Golden Gate Pkwy already allows a safe transit to 39th.

Evaluation

1. Did this meeting provide you with sufficient information on the proposed improvements? If not, what additional information could have been provided?

☒ **Yes** ☐ **No**

2. How did you hear about this project? (Mark all that apply.)

☐ **Email** ☒ **Social Media** ☒ **Roadway Message Sign** ☐ **U.S. Mail** ☐ **Other**

*Please be advised - this information is used to contact you regarding this project and future public meetings. Under Florida law, e-mail and certain home addresses are public records once received by a government agency. If you do not want your e-mail or home address released if the county receives a public records request, you can refrain form including such information on this sheet. You have the option of checking with the county staff on your own to obtain updates on the project as well as checking the county website for additional information.

Collier County

40 A

COMMENT FORM

Collier Boulevard Widening Project and Bridge Location Study • Public Information Meeting • April 6, 2022 • 5 p.m. to 7 p.m. • Golden Gate Community Center • 4701 Golden Gate Pkwy • Naples, FL 34116

We are looking for your input to assist with planning and designing the best roadway to serve motorists, bicyclists and pedestrians. Please provide your input by answering a few questions below.

1. **Do you live or work within 1 mile of the project area (Collier Boulevard between City Gate Boulevard North and Green Boulevard)?**

   ☑ Yes ☐ No

2. **How often do you use this section of Collier Boulevard?**

   ☑ Daily ☐ Weekly

   ☐ Other _____

3. ***If you live on the east side of 39th Street SW*, after reviewing the bridge location alternatives, which bridge location do you prefer? Refer to the diagram on the right for bridge locations.**

   ☑ (A) Golden Gate Parkway

   ☐ (B) 27th Avenue SW

   ☐ (C) 29th Avenue SW

   ☐ I do not live on the east side of 39th Street SW

4. **4a. If there was a pedestrian bridge at Golden Gate Parkway from 39th Street SW (crossing the canal), would it encourage you to walk or bike to dining, shopping, and entertainment along Golden Gate Parkway or Collier Boulevard?**

   ☑ Yes, I'd be encouraged to use the pedestrian bridge

   ☐ No, I wouldn't use a pedestrian bridge

   ☐ I do not live along the east side of Collier Boulevard and would not use the bridge

   4b. How often would you use the proposed pedestrian bridge?

   ☐ Daily ☑ Weekly ☐ Other _____

   ☐ I do not live on the east side of Collier Boulevard

5. **If you currently, or plan to, use the Collier Area Transit (CAT) system, which location would you prefer for Bus Stop 276? The existing Bus Stop 276 is located at "C" in the following figure.**

   ☐ (A) Relocate across from 20th Place SW

   ☐ (B) Relocate across from 18th Avenue SW

   ☐ (C) The existing location, at 17th Avenue SW

   ☑ I do not use the CAT system

   ☐ Other _____

Public participation is solicited without regard to race, color, national origin, age, sex, religion, disability or family status.

40 B

*Name Gabriel Mazorra

*Address 3190 29th Ave SW

*City, State, Zip Naples, FL 34117

*Phone Number 239-580-8588

*Email gabem82@comcast.net

Please return comments to:
Growth Management Department
Attn: Connie Deane, Community Liaison
2885 Horseshoe Drive South
Naples, FL 34104

You may also send your comments via e-mail to:
growth.management@collierccountyfl.gov

Please provide your comments on the following space provided. If more space is needed, please use an additional sheet of paper. Place your comments in the "Comment Box" provided at tonight's meeting, or send to Connie Deane at the address at the top right-hand corner by **Wednesday, April 20, 2022.** Emailed comments are also acceptable.

As a resident of 29th Ave SW, it is my view that the only remedy to the issues currently plaguing this section of Collier Blvd is a traffic signal. Being familiar with the bridge over the canal at Green Blvd., I do not love the option of placing this new bridge at Golden Gate Pkwy. However, again, if this is the only feasible option with a traffic signal, then it has my support. Any option without a traffic signal will just continue the current mess. That being said, with the construction of the Golf/Ent. facility entrance directly across from 29th Ave SW, if there was a traffic signal at this potential bridge, that would make it ideal, in my opinion. For residents to the east of Collier Blvd, an option to turn South on Collier directly from the bridge (with a traffic signal) is of major importance.

Evaluation

1. Did this meeting provide you with sufficient information on the proposed improvements? If not, what additional information could have been provided?

☑ **Yes** ☐ **No**

2. How did you hear about this project? (Mark all that apply.)

☐ **Email** ☑ **Social Media** ☐ **Roadway Message Sign** ☐ **U.S. Mail** ☐ **Other**

*Please be advised - this information is used to contact you regarding this project and future public meetings. Under Florida law, e-mail and certain home addresses are public records once received by a government agency. If you do not want your e-mail or home address released if the county receives a public records request, you can refrain form including such information on this sheet. You have the option of checking with the county staff on your own to obtain updates on the project as well as checking the county website for additional information.

Collier County

41 A

COMMENT FORM

Collier Boulevard Widening Project and Bridge Location Study • Public Information Meeting • April 6, 2022 • 5 p.m. to 7 p.m. • Golden Gate Community Center • 4701 Golden Gate Pkwy • Naples, FL 34116

We are looking for your input to assist with planning and designing the best roadway to serve motorists, bicyclists and pedestrians. Please provide your input by answering a few questions below.

1. **Do you live or work within 1 mile of the project area (Collier Boulevard between City Gate Boulevard North and Green Boulevard)?**

   ☒ Yes ☐ No

2. **How often do you use this section of Collier Boulevard?**

   ☒ Daily ☐ Weekly

   ☐ Other _____

3. ***If you live on the east side of 39th Street SW*, after reviewing the bridge location alternatives, which bridge location do you prefer? Refer to the diagram on the right for bridge locations.**

   ☒ (A) Golden Gate Parkway

   ☐ (B) 27th Avenue SW

   ☐ (C) 29th Avenue SW

   ☐ I do not live on the east side of 39th Street SW

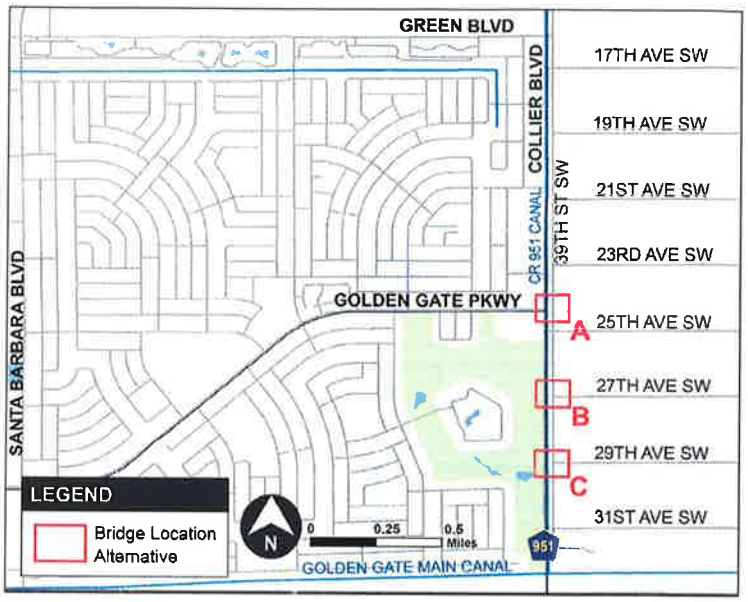

4. **4a. If there was a pedestrian bridge at Golden Gate Parkway from 39th Street SW (crossing the canal), would it encourage you to walk or bike to dining, shopping, and entertainment along Golden Gate Parkway or Collier Boulevard?**

   ☒ Yes, I'd be encouraged to use the pedestrian bridge

   ☐ No, I wouldn't use a pedestrian bridge

   ☐ I do not live along the east side of Collier Boulevard and would not use the bridge

   4b. How often would you use the proposed pedestrian bridge?

   ☐ Daily ☒ Weekly ☐ Other _____

   ☐ I do not live on the east side of Collier Boulevard

5. **If you currently, or plan to, use the Collier Area Transit (CAT) system, which location would you prefer for Bus Stop 276? The existing Bus Stop 276 is located at "C" in the following figure.**

   ☐ (A) Relocate across from 20th Place SW

   ☐ (B) Relocate across from 18th Avenue SW

   ☐ (C) The existing location, at 17th Avenue SW

   ☒ I do not use the CAT system

   ☐ Other _____

41B

*Name Jordan Bord

*Address 3511 27th Ave SW

*City, State, Zip Naples, FL 34117

*Phone Number 239-777-1506

*Email jordanmichelle91413@gmail.com.

Please return comments to:
Growth Management Department
Attn: Connie Deane, Community Liaison
2885 Horseshoe Drive South
Naples, FL 34104

You may also send your comments via e-mail to:
growth.management@collierccountyfl.gov

Please provide your comments on the following space provided. If more space is needed, please use an additional sheet of paper. Place your comments in the "Comment Box" provided at tonight's meeting, or send to Connie Deane at the address at the top right-hand corner by **Wednesday, April 20, 2022.** Emailed comments are also acceptable.

The safest solution is to put the bridge in connection with the parkway. It is also larger than the other options and would not have to redone or made larger in the future. Having cross walks would also benefit those who walk or ride a bike. I would much rather have the longer construction timeline and deal with the current piping being moved than have another 2 lane bridge similar to what we already have. The current piping will have to be adjusted anyways. Putting the bridge at 27th or 29th keeps the current dangers and could potentially rise it because we will have to ~~pass~~ cross 3 lanes of traffic and look past a turn lane to get all the way over to the left lane (if needing to head south).

*Please add a ~~traffic~~ stop light to 25th Ave SW in the mean time.

Evaluation

1. Did this meeting provide you with sufficient information on the proposed improvements? If not, what additional information could have been provided?

☒ Yes ☒ No More questions to be answered after a choice is made.

2. How did you hear about this project? (Mark all that apply.)

☐ Email ☒ Social Media ☒ Roadway Message Sign ☐ U.S. Mail ☒ Other

*Please be advised - this information is used to contact you regarding this project and future public meetings. Under Florida law, e-mail and certain home addresses are public records once received by a government agency. If you do not want your e-mail or home address released if the county receives a public records request, you can refrain form including such information on this sheet. You have the option of checking with the county staff on your own to obtain updates on the project as well as checking the county website for additional information.

Collier County

42 A

COMMENT FORM

Collier Boulevard Widening Project and Bridge Location Study • Public Information Meeting • April 6, 2022 • 5 p.m. to 7 p.m. • Golden Gate Community Center • 4701 Golden Gate Pkwy • Naples, FL 34116

We are looking for your input to assist with planning and designing the best roadway to serve motorists, bicyclists and pedestrians. Please provide your input by answering a few questions below.

1. **Do you live or work within 1 mile of the project area (Collier Boulevard between City Gate Boulevard North and Green Boulevard)?**

   ☒ Yes ☐ No

2. **How often do you use this section of Collier Boulevard?**

   ☒ Daily ☐ Weekly
   ☐ Other _____

3. ***If you live on the east side of 39th Street SW*, after reviewing the bridge location alternatives, which bridge location do you prefer? Refer to the diagram on the right for bridge locations.**

   ☒ (A) Golden Gate Parkway
   ☐ (B) 27th Avenue SW
   ☐ (C) 29th Avenue SW
   ☐ I do not live on the east side of 39th Street SW

4. **4a. If there was a pedestrian bridge at Golden Gate Parkway from 39th Street SW (crossing the canal), would it encourage you to walk or bike to dining, shopping, and entertainment along Golden Gate Parkway or Collier Boulevard?**

   ☒ Yes, I'd be encouraged to use the pedestrian bridge
   ☐ No, I wouldn't use a pedestrian bridge
   ☐ I do not live along the east side of Collier Boulevard and would not use the bridge

   4b. How often would you use the proposed pedestrian bridge?

   ☐ Daily ☐ Weekly ☒ Other _____
   ☐ I do not live on the east side of Collier Boulevard

5. **If you currently, or plan to, use the Collier Area Transit (CAT) system, which location would you prefer for Bus Stop 276? The existing Bus Stop 276 is located at "C" in the following figure.**

   ☐ (A) Relocate across from 20th Place SW
   ☐ (B) Relocate across from 18th Avenue SW
   ☐ (C) The existing location, at 17th Avenue SW
   ☒ I do not use the CAT system
   ☐ Other _____

42B

*Name Justin Bord

*Address 3511 27th Ave SW

*City, State, Zip Naples, FL 34117

*Phone Number 239-877-2368

*Email mlb_fan13@yahoo.com

Please return comments to:
Growth Management Department
Attn: Connie Deane, Community Liaison
2885 Horseshoe Drive South
Naples, FL 34104

You may also send your comments via e-mail to:
growth.management@collierccountyfl.gov

Please provide your comments on the following space provided. If more space is needed, please use an additional sheet of paper. Place your comments in the "Comment Box" provided at tonight's meeting, or send to Connie Deane at the address at the top right-hand corner by **Wednesday, April 20, 2022.** Emailed comments are also acceptable.

I believe that the best placement for the bridge connection from 39th St. SW to Collier Blvd. would be at Golden Gate Parkway. I think this provides the safest and most logical sense. This option provides a traffic light, crosswalks and a large enough bridge option for our growing county. Understanding that this option would take more time from a project standpoint, it would give a better solution overall. As for a second option to the location of the bridge, the best second option would be at 29th Ave SW. This is the location of the Golden Gate Assembly of God Church. It would have the same outcome of the bridge at Green Blvd. There would be no turns coming off of the bridge into and residential lot. It would be a safe second option to Golden Gate Parkway having the bridge. I have lived on 27th Ave for 10 years now and moved to the area because it was quiet with very little traffic. Adding a bridge at 27th would not only cause more traffic in the are, but also become a dangerous area for my three little children.

Evaluation

1. Did this meeting provide you with sufficient information on the proposed improvements? If not, what additional information could have been provided?

☒ **Yes** ☐ **No**

2. How did you hear about this project? (Mark all that apply.)

☐ **Email** ☐ **Social Media** ☐ **Roadway Message Sign** ☐ **U.S. Mail** ☒ **Other**

*Please be advised - this information is used to contact you regarding this project and future public meetings. Under Florida law, e-mail and certain home addresses are public records once received by a government agency. If you do not want your e-mail or home address released if the county receives a public records request, you can refrain form including such information on this sheet. You have the option of checking with the county staff on your own to obtain updates on the project as well as checking the county website for additional information.

Collier County

SAWGRASS Grill, Sherry Robinson-Lowe

43 A

COMMENT FORM

Collier Boulevard Widening Project and Bridge Location Study • Public Information Meeting • April 6, 2022 • 5 p.m. to 7 p.m. • Golden Gate Community Center • 4701 Golden Gate Pkwy • Naples, FL 34116

We are looking for your input to assist with planning and designing the best roadway to serve motorists, bicyclists and pedestrians. Please provide your input by answering a few questions below.

1. **Do you live or work within 1 mile of the project area (Collier Boulevard between City Gate Boulevard North and Green Boulevard)?**

   ☒ Yes ☐ No

2. **How often do you use this section of Collier Boulevard?**

   ☒ Daily ☐ Weekly

   ☒ Other Lots

3. ***If you live on the east side of 39th Street SW*, after reviewing the bridge location alternatives, which bridge location do you prefer? Refer to the diagram on the right for bridge locations.**

   ☐ (A) Golden Gate Parkway

   ☐ (B) 27th Avenue SW

   ☐ (C) 29th Avenue SW

   ☐ I do not live on the east side of 39th Street SW

4. **4a. If there was a pedestrian bridge at Golden Gate Parkway from 39th Street SW (crossing the canal), would it encourage you to walk or bike to dining, shopping, and entertainment along Golden Gate Parkway or Collier Boulevard?**

   ☐ Yes, I'd be encouraged to use the pedestrian bridge

   ☐ No, I wouldn't use a pedestrian bridge

   ☐ I do not live along the east side of Collier Boulevard and would not use the bridge

   4b. How often would you use the proposed pedestrian bridge?

   ☐ Daily ☐ Weekly ☐ Other _____

   ☐ I do not live on the east side of Collier Boulevard

5. **If you currently, or plan to, use the Collier Area Transit (CAT) system, which location would you prefer for Bus Stop 276? The existing Bus Stop 276 is located at "C" in the following figure.**

   ☐ (A) Relocate across from 20th Place SW

   ☐ (B) Relocate across from 18th Avenue SW

   ☐ (C) The existing location, at 17th Avenue SW

   ☐ I do not use the CAT system

   ☐ Other _____

Public participation is solicited without regard to race, color, national origin, age, sex, religion, disability or family status.

43B

*Name SHERRY Robinson-Lont

*Address 11865 Collier Blvd

*City, State, Zip NAPLES FL.

*Phone Number 239 465-5318

*Email S2234@AOL.COM

Please return comments to:
Growth Management Department
Attn: Connie Deane, Community Liaison
2885 Horseshoe Drive South
Naples, FL 34104

You may also send your comments via e-mail to:
growth.management@colliercountyfl.gov

Please provide your comments on the following space provided. If more space is needed, please use an additional sheet of paper. Place your comments in the "Comment Box" provided at tonight's meeting, or send to Connie Deane at the address at the top right-hand corner by **Wednesday, April 20, 2022.** Emailed comments are also acceptable.

OWNER SAW GRASS GRILL (20YRS.)

1) ARE YOU GOING TO PROVIDE SIGNS FOR BUSINESSES
2) ARE YOU GOING TO WORK AT NIGHT TO COMPLETE WORK THIS would HELP BUSINESS
3) WE just GOT THROUGH COVID, NOW INFLATION ON ALL PRODUCTS, Building OF POPEYE'S & NOW ROAD WORK — its GOING TO SHUT A LOT of BUSINESS DOWN (MOM & POP)
4) PEOPLE THAT WORK only HAVE SO MUCH time FOR BREAKFAST LUNCH, usually 30 mins if it TAKES THEM 15 MINS TO get THERE THEY WON'T COME.

5) WHAT ABOUT ELECTIC will it go OFF & ON
6) WHAT ABOUT GAS LINE, CABLE (FREEZERS, Refrig.) Credit Card Machines Grills
} WE NEED THESE TO STAY ON without SHUT OFFS —

THESE ARE SOME OF MY CONCERNS & would LIKE Follow up & ASSURANCE THAT THESE will BE ADDRESSED

Evaluation

1. Did this meeting provide you with sufficient information on the proposed improvements? If not, what additional information could have been provided? AS FAR AS Seeing DESIGN — Not MUCH ELSE But JAY AHMAD — HELPFUL *

☐ Yes ☐ No

2. How did you hear about this project? (Mark all that apply.)

☐ Email ☐ Social Media ☒ Roadway Message Sign ☐ U.S. Mail ☒ Other TV.

*Please be advised - this information is used to contact you regarding this project and future public meetings. Under Florida law, e-mail and certain home addresses are public records once received by a government agency. If you do not want your e-mail or home address released if the county receives a public records request, you can refrain form including such information on this sheet. You have the option of checking with the county staff on your own to obtain updates on the project as well as checking the county website for additional information.

Collier County

44 A

COMMENT FORM

Collier Boulevard Widening Project and Bridge Location Study • Public Information Meeting • April 6, 2022 • 5 p.m. to 7 p.m. • Golden Gate Community Center • 4701 Golden Gate Pkwy • Naples, FL 34116

We are looking for your input to assist with planning and designing the best roadway to serve motorists, bicyclists and pedestrians. Please provide your input by answering a few questions below.

1. **Do you live or work within 1 mile of the project area (Collier Boulevard between City Gate Boulevard North and Green Boulevard)?**

   ☒ Yes ☐ No

2. **How often do you use this section of Collier Boulevard?**

   ☒ Daily ☐ Weekly

   ☐ Other _____

3. ***If you live on the east side of 39th Street SW*, after reviewing the bridge location alternatives, which bridge location do you prefer? Refer to the diagram on the right for bridge locations.**

   ☒ (A) Golden Gate Parkway FIRST CHOICE

   ☐ (B) 27th Avenue SW

   ☒ (C) 29th Avenue SW SECOND CHOICE

   ☐ I do not live on the east side of 39th Street SW

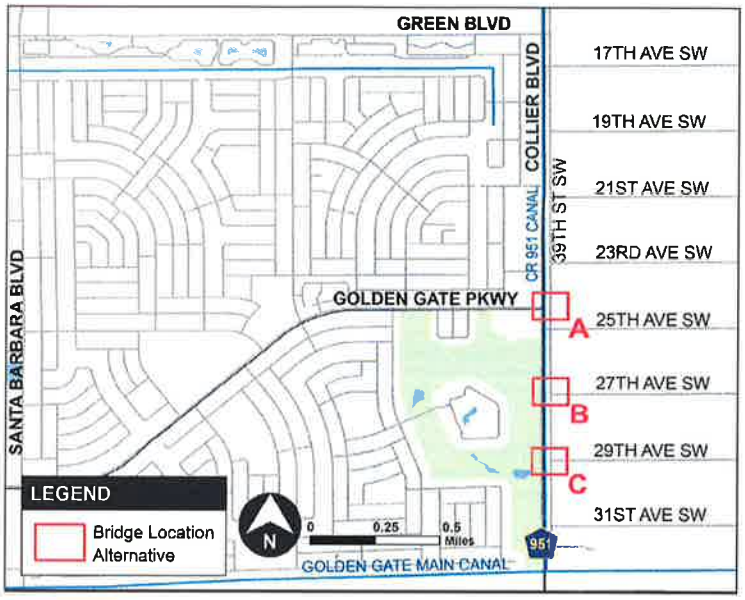

4. **4a. If there was a pedestrian bridge at Golden Gate Parkway from 39th Street SW (crossing the canal), would it encourage you to walk or bike to dining, shopping, and entertainment along Golden Gate Parkway or Collier Boulevard?**

   ☐ Yes, I'd be encouraged to use the pedestrian bridge

   ☒ No, I wouldn't use a pedestrian bridge

   ☐ I do not live along the east side of Collier Boulevard and would not use the bridge

   4b. How often would you use the proposed pedestrian bridge?

   ☐ Daily ☐ Weekly ☐ Other _____

   ☐ I do not live on the east side of Collier Boulevard

5. **If you currently, or plan to, use the Collier Area Transit (CAT) system, which location would you prefer for Bus Stop 276? The existing Bus Stop 276 is located at "C" in the following figure.**

   ☐ (A) Relocate across from 20th Place SW

   ☐ (B) Relocate across from 18th Avenue SW

   ☒ (C) The existing location, at 17th Avenue SW

   ☐ I do not use the CAT system

   ☐ Other _____

Public participation is solicited without regard to race, color, national origin, age, sex, religion, disability or family status.

44B

*Name JOAN MITCHELL

*Address 3899 27TH AVE SW

*City, State, Zip NAPLES, FL 34117

*Phone Number 239-352-4247

*Email gjmitchellhouse@centurylink.net

Please return comments to:
Growth Management Department
Attn: Connie Deane, Community Liaison
2885 Horseshoe Drive South
Naples, FL 34104

You may also send your comments via e-mail to:
growth.management@collierccountyfl.gov

Please provide your comments on the following space provided. If more space is needed, please use an additional sheet of paper. Place your comments in the "Comment Box" provided at tonight's meeting, or send to Connie Deane at the address at the top right-hand corner by **Wednesday, April 20, 2022.** Emailed comments are also acceptable.

I FORGOT TO ADD ON THE OTHER COMMENT SHEET THAT IF A BRIDGE IS PUT AT 27TH AVE SW OR 29TH AVE SW A TRAFFIC LIGHT WOULD BE NECESSARY OR WE WILL HAVE THE SAME PROBLEM WE HAVE AT 25TH AVE SW NOW.

Evaluation

1. Did this meeting provide you with sufficient information on the proposed improvements? If not, what additional information could have been provided?

☐ **Yes** ☐ **No**

2. How did you hear about this project? (Mark all that apply.)

☒ **Email** ☐ **Social Media** ☐ **Roadway Message Sign** ☒ **U.S. Mail** ☐ **Other**

*Please be advised - this information is used to contact you regarding this project and future public meetings. Under Florida law, e-mail and certain home addresses are public records once received by a government agency. If you do not want your e-mail or home address released if the county receives a public records request, you can refrain form including such information on this sheet. You have the option of checking with the county staff on your own to obtain updates on the project as well as checking the county website for additional information.

Collier County

45 A

COMMENT FORM

Collier Boulevard Widening Project and Bridge Location Study • Public Information Meeting • April 6, 2022 • 5 p.m. to 7 p.m. • Golden Gate Community Center • 4701 Golden Gate Pkwy • Naples, FL 34116

We are looking for your input to assist with planning and designing the best roadway to serve motorists, bicyclists and pedestrians. Please provide your input by answering a few questions below.

1. **Do you live or work within 1 mile of the project area (Collier Boulevard between City Gate Boulevard North and Green Boulevard)?**

   ☒ Yes ☐ No

2. **How often do you use this section of Collier Boulevard?**

   ☒ Daily ☐ Weekly

   ☐ Other _____

3. ***If you live on the east side of 39th Street SW*, after reviewing the bridge location alternatives, which bridge location do you prefer? Refer to the diagram on the right for bridge locations.**

   ☐ (A) Golden Gate Parkway

   ☒ (B) 27th Avenue SW

   ☐ (C) 29th Avenue SW

   ☐ I do not live on the east side of 39th Street SW

4. **4a. If there was a pedestrian bridge at Golden Gate Parkway from 39th Street SW (crossing the canal), would it encourage you to walk or bike to dining, shopping, and entertainment along Golden Gate Parkway or Collier Boulevard?**

   ☒ Yes, I'd be encouraged to use the pedestrian bridge

   ☐ No, I wouldn't use a pedestrian bridge

   ☐ I do not live along the east side of Collier Boulevard and would not use the bridge

   4b. How often would you use the proposed pedestrian bridge?

   ☐ Daily ☐ Weekly ☐ Other _____

   ☐ I do not live on the east side of Collier Boulevard

5. **If you currently, or plan to, use the Collier Area Transit (CAT) system, which location would you prefer for Bus Stop 276? The existing Bus Stop 276 is located at "C" in the following figure.**

   ☐ (A) Relocate across from 20th Place SW

   ☐ (B) Relocate across from 18th Avenue SW

   ☐ (C) The existing location, at 17th Avenue SW

   ☒ I do not use the CAT system

   ☐ Other _____

Public participation is solicited without regard to race, color, national origin, age, sex, religion, disability or family status.

46B

*Name Francisco & Maria Vergara

*Address 2430 39 ST SW

*City, State, Zip NAPLES FL 34117

*Phone Number 239.537 9014

*Email

Please return comments to:
Growth Management Department
Attn: Connie Deane, Community Liaison
2885 Horseshoe Drive South
Naples, FL 34104

You may also send your comments via e-mail to:
growth.management@collierccountyfl.gov

Please provide your comments on the following space provided. If more space is needed, please use an additional sheet of paper. Place your comments in the "Comment Box" provided at tonight's meeting, or send to Connie Deane at the address at the top right-hand corner by **Wednesday, April 20, 2022.** Emailed comments are also acceptable.

I was at the meeting, I will prefer the bridge at 27th Avenue SW

Evaluation

1. Did this meeting provide you with sufficient information on the proposed improvements? If not, what additional information could have been provided?

   In the future will you extended Golden Gate Parkway over my property?? This project will affected my property value?

   [X] **Yes** [ ] **No**

2. How did you hear about this project? (Mark all that apply.)

   [ ] **Email** [ ] **Social Media** [ ] **Roadway Message Sign** [X] **U.S. Mail** [ ] **Other**

*Please be advised - this information is used to contact you regarding this project and future public meetings. Under Florida law, e-mail and certain home addresses are public records once received by a government agency. If you do not want your e-mail or home address released if the county receives a public records request, you can refrain form including such information on this sheet. You have the option of checking with the county staff on your own to obtain updates on the project as well as checking the county website for additional information.

Collier County

46A

COMMENT FORM

Collier Boulevard Widening Project and Bridge Location Study • Public Information Meeting • April 6, 2022 • 5 p.m. to 7 p.m. • Golden Gate Community Center • 4701 Golden Gate Pkwy • Naples, FL 34116

We are looking for your input to assist with planning and designing the best roadway to serve motorists, bicyclists and pedestrians. Please provide your input by answering a few questions below.

1. **Do you live or work within 1 mile of the project area (Collier Boulevard between City Gate Boulevard North and Green Boulevard)?**

   ☑ Yes ☐ No

2. **How often do you use this section of Collier Boulevard?**

   ☑ Daily ☐ Weekly

   ☐ Other _____

3. ***If you live on the east side of 39th Street SW*, after reviewing the bridge location alternatives, which bridge location do you prefer? Refer to the diagram on the right for bridge locations.**

   ☐ (A) Golden Gate Parkway

   ☑ (B) 27th Avenue SW

   ☐ (C) 29th Avenue SW

   ☐ I do not live on the east side of 39th Street SW

4. **4a. If there was a pedestrian bridge at Golden Gate Parkway from 39th Street SW (crossing the canal), would it encourage you to walk or bike to dining, shopping, and entertainment along Golden Gate Parkway or Collier Boulevard?**

   ☑ Yes, I'd be encouraged to use the pedestrian bridge

   ☐ No, I wouldn't use a pedestrian bridge

   ☐ I do not live along the east side of Collier Boulevard and would not use the bridge

   4b. How often would you use the proposed pedestrian bridge?

   ☐ Daily ☑ Weekly ☐ Other _____

   ☐ I do not live on the east side of Collier Boulevard

5. **If you currently, or plan to, use the Collier Area Transit (CAT) system, which location would you prefer for Bus Stop 276? The existing Bus Stop 276 is located at "C" in the following figure.**

   ☐ (A) Relocate across from 20th Place SW

   ☐ (B) Relocate across from 18th Avenue SW

   ☐ (C) The existing location, at 17th Avenue SW

   ☑ I do not use the CAT system

   ☐ Other _____

Public participation is solicited without regard to race, color, national origin, age, sex, religion, disability or family status.

46 B

*Name Everildo Moreta

*Address 3881 23rd AVE SW

*City, State, Zip Naples, FL. 34117

*Phone Number

*Email

Please return comments to:
Growth Management Department
Attn: Connie Deane, Community Liaison
2885 Horseshoe Drive South
Naples, FL 34104

You may also send your comments via e-mail to:
growth.management@collierccountyfl.gov

Please provide your comments on the following space provided. If more space is needed, please use an additional sheet of paper. Place your comments in the "Comment Box" provided at tonight's meeting, or send to Connie Deane at the address at the top right-hand corner by **Wednesday, April 20, 2022.** Emailed comments are also acceptable.

I believe the best option for a bridge would be on 27th AVE SW. In addition to the bridge a light would also benefit traffic operations and also the future development of Top shops. entry & exit on collier's blvd.

Evaluation

1. Did this meeting provide you with sufficient information on the proposed improvements? If not, what additional information could have been provided?

☒ **Yes** ☐ **No**

2. How did you hear about this project? (Mark all that apply.)

☐ **Email** ☐ **Social Media** ☒ **Roadway Message Sign** ☐ **U.S. Mail** ☐ **Other**

*Please be advised - this information is used to contact you regarding this project and future public meetings. Under Florida law, e-mail and certain home addresses are public records once received by a government agency. If you do not want your e-mail or home address released if the county receives a public records request, you can refrain form including such information on this sheet. You have the option of checking with the county staff on your own to obtain updates on the project as well as checking the county website for additional information.

Collier County

47 A

COMMENT FORM

Collier Boulevard Widening Project and Bridge Location Study • Public Information Meeting • April 6, 2022 • 5 p.m. to 7 p.m. • Golden Gate Community Center • 4701 Golden Gate Pkwy • Naples, FL 34116

We are looking for your input to assist with planning and designing the best roadway to serve motorists, bicyclists and pedestrians. Please provide your input by answering a few questions below.

1. **Do you live or work within 1 mile of the project area (Collier Boulevard between City Gate Boulevard North and Green Boulevard)?**

   ☑ Yes ☐ No

2. **How often do you use this section of Collier Boulevard?**

   ☑ Daily ☐ Weekly

   ☐ Other _____

3. ***If you live on the east side of 39th Street SW*, after reviewing the bridge location alternatives, which bridge location do you prefer? Refer to the diagram on the right for bridge locations.**

   ☐ (A) Golden Gate Parkway

   ☐ (B) 27th Avenue SW

   ☑ (C) 29th Avenue SW

   ☐ I do not live on the east side of 39th Street SW

4. **4a. If there was a pedestrian bridge at Golden Gate Parkway from 39th Street SW (crossing the canal), would it encourage you to walk or bike to dining, shopping, and entertainment along Golden Gate Parkway or Collier Boulevard?**

   ☐ Yes, I'd be encouraged to use the pedestrian bridge

   ☑ No, I wouldn't use a pedestrian bridge – too dangerous

   ☐ I do not live along the east side of Collier Boulevard and would not use the bridge

   4b. How often would you use the proposed pedestrian bridge?

   ☐ Daily ☐ Weekly ☑ Other Rarely

   ☐ I do not live on the east side of Collier Boulevard

5. **If you currently, or plan to, use the Collier Area Transit (CAT) system, which location would you prefer for Bus Stop 276? The existing Bus Stop 276 is located at "C" in the following figure.**

   ☐ (A) Relocate across from 20th Place SW

   ☐ (B) Relocate across from 18th Avenue SW

   ☐ (C) The existing location, at 17th Avenue SW

   ☑ I do not use the CAT system

   ☐ Other _____

Public participation is solicited without regard to race, color, national origin, age, sex, religion, disability or family status.

4MB

*Name Marie Irwin

*Address 3575 31ST AVE SW

*City, State, Zip NAPLES FL 34117

*Phone Number 239 289 4485

*Email mariecirwin@gmail.com

Please return comments to:
Growth Management Department
Attn: Connie Deane, Community Liaison
2885 Horseshoe Drive South
Naples, FL 34104

You may also send your comments via e-mail to:
growth.management@collierccountyfl.gov

Please provide your comments on the following space provided. If more space is needed, please use an additional sheet of paper. Place your comments in the "Comment Box" provided at tonight's meeting, or send to Connie Deane at the address at the top right-hand corner by **Wednesday, April 20, 2022.** Emailed comments are also acceptable.

I STRONGLY prefer a light signal at 27th or 29th.

A bridge without a signal to turn south from 39th is not effective.

Please add a signal to either 27th or 29th configuration.

Evaluation

1. Did this meeting provide you with sufficient information on the proposed improvements? If not, what additional information could have been provided?

☑ **Yes** ☐ **No**

2. How did you hear about this project? (Mark all that apply.)

☐ **Email** ☐ **Social Media** ☑ **Roadway Message Sign** ☐ **U.S. Mail** ☐ **Other**

*Please be advised - this information is used to contact you regarding this project and future public meetings. Under Florida law, e-mail and certain home addresses are public records once received by a government agency. If you do not want your e-mail or home address released if the county receives a public records request, you can refrain form including such information on this sheet. You have the option of checking with the county staff on your own to obtain updates on the project as well as checking the county website for additional information.

Collier County

48 A

COMMENT FORM

Collier Boulevard Widening Project and Bridge Location Study • Public Information Meeting • April 6, 2022 • 5 p.m. to 7 p.m. • Golden Gate Community Center • 4701 Golden Gate Pkwy • Naples, FL 34116

We are looking for your input to assist with planning and designing the best roadway to serve motorists, bicyclists and pedestrians. Please provide your input by answering a few questions below.

1. **Do you live or work within 1 mile of the project area (Collier Boulevard between City Gate Boulevard North and Green Boulevard)?**

   ☒ Yes ☐ No

2. **How often do you use this section of Collier Boulevard?**

   ☒ Daily ☐ Weekly

   ☐ Other _____

3. ***If you live on the east side of 39th Street SW*, after reviewing the bridge location alternatives, which bridge location do you prefer? Refer to the diagram on the right for bridge locations.**

   ☐ (A) Golden Gate Parkway

   ☐ (B) 27th Avenue SW

   ☒ (C) 29th Avenue SW (w signal)

   ☐ I do not live on the east side of 39th Street SW

4. **4a. If there was a pedestrian bridge at Golden Gate Parkway from 39th Street SW (crossing the canal), would it encourage you to walk or bike to dining, shopping, and entertainment along Golden Gate Parkway or Collier Boulevard?**

   ☐ Yes, I'd be encouraged to use the pedestrian bridge

   ☒ No, I wouldn't use a pedestrian bridge (dangerous)

   ☐ I do not live along the east side of Collier Boulevard and would not use the bridge

   4b. How often would you use the proposed pedestrian bridge?

   ☐ Daily ☐ Weekly ☒ Other rarely

   ☐ I do not live on the east side of Collier Boulevard

5. **If you currently, or plan to, use the Collier Area Transit (CAT) system, which location would you prefer for Bus Stop 276? The existing Bus Stop 276 is located at "C" in the following figure.**

   ☐ (A) Relocate across from 20th Place SW

   ☐ (B) Relocate across from 18th Avenue SW

   ☐ (C) The existing location, at 17th Avenue SW

   ☒ I do not use the CAT system

   ☐ Other _____

Public participation is solicited without regard to race, color, national origin, age, sex, religion, disability or family status.

48B

*Name Lily Irwin

*Address 3575 31st AVE SW

*City, State, Zip 34117, Naples FL

*Phone Number 239-289-4485

*Email mariecirwin@gmail.com

Please return comments to:
Growth Management Department
Attn: Connie Deane, Community Liaison
2885 Horseshoe Drive South
Naples, FL 34104

You may also send your comments via e-mail to:
growth.management@colliercountyfl.gov

Please provide your comments on the following space provided. If more space is needed, please use an additional sheet of paper. Place your comments in the "Comment Box" provided at tonight's meeting, or send to Connie Deane at the address at the top right-hand corner by **Wednesday, April 20, 2022.** Emailed comments are also acceptable.

I would encourage and strongly prefer a light signal at 27th or 29th.

No having a signal to turn south from 39th street is stressful and not effective. Adding a signal to 27th or 29th would be incredibly beneficial to everyone.

Evaluation

1. Did this meeting provide you with sufficient information on the proposed improvements? If not, what additional information could have been provided?

☒ **Yes** ☐ **No**

2. How did you hear about this project? (Mark all that apply.)

☐ **Email** ☐ **Social Media** ☒ **Roadway Message Sign** ☐ **U.S. Mail** ☐ **Other**

*Please be advised - this information is used to contact you regarding this project and future public meetings. Under Florida law, e-mail and certain home addresses are public records once received by a government agency. If you do not want your e-mail or home address released if the county receives a public records request, you can refrain form including such information on this sheet. You have the option of checking with the county staff on your own to obtain updates on the project as well as checking the county website for additional information.

Collier County

49 A

COMMENT FORM

Collier Boulevard Widening Project and Bridge Location Study • Public Information Meeting • April 6, 2022 • 5 p.m. to 7 p.m. • Golden Gate Community Center • 4701 Golden Gate Pkwy • Naples, FL 34116

We are looking for your input to assist with planning and designing the best roadway to serve motorists, bicyclists and pedestrians. Please provide your input by answering a few questions below.

1. **Do you live or work within 1 mile of the project area (Collier Boulevard between City Gate Boulevard North and Green Boulevard)?**

   ☒ Yes ☐ No

2. **How often do you use this section of Collier Boulevard?**

   ☒ Daily ☐ Weekly

   ☐ Other _____

3. ***If you live on the east side of 39th Street SW*, after reviewing the bridge location alternatives, which bridge location do you prefer? Refer to the diagram on the right for bridge locations.**

   ☐ (A) Golden Gate Parkway

   ☐ (B) 27th Avenue SW

   ☒ (C) 29th Avenue SW

   ☐ I do not live on the east side of 39th Street SW

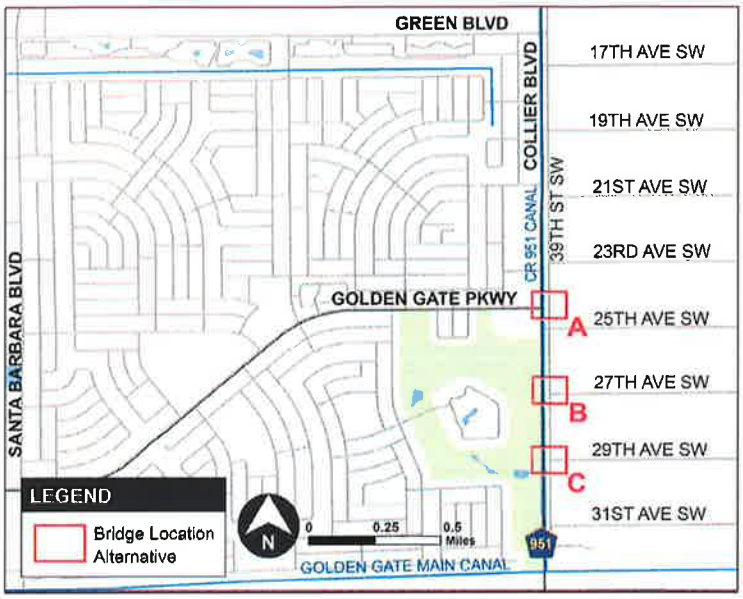

4. **4a. If there was a pedestrian bridge at Golden Gate Parkway from 39th Street SW (crossing the canal), would it encourage you to walk or bike to dining, shopping, and entertainment along Golden Gate Parkway or Collier Boulevard?**

   ☐ Yes, I'd be encouraged to use the pedestrian bridge

   ☒ No, I wouldn't use a pedestrian bridge

   ☐ I do not live along the east side of Collier Boulevard and would not use the bridge

   4b. How often would you use the proposed pedestrian bridge?

   ☐ Daily ☐ Weekly ☒ Other Never

   ☐ I do not live on the east side of Collier Boulevard

5. **If you currently, or plan to, use the Collier Area Transit (CAT) system, which location would you prefer for Bus Stop 276? The existing Bus Stop 276 is located at "C" in the following figure.**

   ☐ (A) Relocate across from 20th Place SW

   ☐ (B) Relocate across from 18th Avenue SW

   ☐ (C) The existing location, at 17th Avenue SW

   ☒ I do not use the CAT system

   ☐ Other _____

Public participation is solicited without regard to race, color, national origin, age, sex, religion, disability or family status.

49 B

*Name Kael Irwin

*Address 3575 31st Ave SW

*City, State, Zip Naples Fl 34117

*Phone Number 239-289-4485

*Email mariesirwin@gmail

Please return comments to:
Growth Management Department
Attn: Connie Deane, Community Liaison
2885 Horseshoe Drive South
Naples, FL 34104

You may also send your comments via e-mail to:
growth.management@collierccountyfl.gov

Please provide your comments on the following space provided. If more space is needed, please use an additional sheet of paper. Place your comments in the "Comment Box" provided at tonight's meeting, or send to Connie Deane at the address at the top right-hand corner by **Wednesday, April 20, 2022.** Emailed comments are also acceptable.

I prefer a signal at 29th Ave SW

Evaluation

1. Did this meeting provide you with sufficient information on the proposed improvements? If not, what additional information could have been provided?

☒ **Yes** ☐ **No**

2. How did you hear about this project? (Mark all that apply.)

☐ **Email** ☐ **Social Media** ☒ **Roadway Message Sign** ☐ **U.S. Mail** ☐ **Other**

*Please be advised - this information is used to contact you regarding this project and future public meetings. Under Florida law, e-mail and certain home addresses are public records once received by a government agency. If you do not want your e-mail or home address released if the county receives a public records request, you can refrain form including such information on this sheet. You have the option of checking with the county staff on your own to obtain updates on the project as well as checking the county website for additional information.

Collier County

50 A

COMMENT FORM

Collier Boulevard Widening Project and Bridge Location Study • Public Information Meeting • April 6, 2022 • 5 p.m. to 7 p.m. • Golden Gate Community Center • 4701 Golden Gate Pkwy • Naples, FL 34116

We are looking for your input to assist with planning and designing the best roadway to serve motorists, bicyclists and pedestrians. Please provide your input by answering a few questions below.

1. **Do you live or work within 1 mile of the project area (Collier Boulevard between City Gate Boulevard North and Green Boulevard)?**

   ☐ Yes ☒ No

2. **How often do you use this section of Collier Boulevard?**

   ☐ Daily ☒ Weekly

   ☐ Other _____

3. ***If you live on the east side of 39th Street SW*, after reviewing the bridge location alternatives, which bridge location do you prefer? Refer to the diagram on the right for bridge locations.**

   ☐ (A) Golden Gate Parkway

   ☐ (B) 27th Avenue SW

   ☐ (C) 29th Avenue SW

   ☒ I do not live on the east side of 39th Street SW

4. **4a. If there was a pedestrian bridge at Golden Gate Parkway from 39th Street SW (crossing the canal), would it encourage you to walk or bike to dining, shopping, and entertainment along Golden Gate Parkway or Collier Boulevard?**

   ☒ Yes, I'd be encouraged to use the pedestrian bridge

   ☐ No, I wouldn't use a pedestrian bridge

   ☐ I do not live along the east side of Collier Boulevard and would not use the bridge

   4b. How often would you use the proposed pedestrian bridge?

   ☐ Daily ☒ Weekly ☐ Other _____

   ☐ I do not live on the east side of Collier Boulevard

5. **If you currently, or plan to, use the Collier Area Transit (CAT) system, which location would you prefer for Bus Stop 276? The existing Bus Stop 276 is located at "C" in the following figure.**

   ☐ (A) Relocate across from 20th Place SW

   ☒ (B) Relocate across from 18th Avenue SW

   ☐ (C) The existing location, at 17th Avenue SW

   ☐ I do not use the CAT system

   ☐ Other Bus stops on collier w/ no sidewalk is way too dangerous - need safe space for people to walk & stand

Public participation is solicited without regard to race, color, national origin, age, sex, religion, disability or family status.

50B

*Name Megan Greer

*Address 1105 medical Blvd

*City, State, Zip Naples, FL 34110

*Phone Number 970. 988. 0933

*Email megan.greer@sharecare.com

Please return comments to:
Growth Management Department
Attn: Connie Deane, Community Liaison
2885 Horseshoe Drive South
Naples, FL 34104

You may also send your comments via e-mail to:
growth.management@collierccountyfl.gov

Please provide your comments on the following space provided. If more space is needed, please use an additional sheet of paper. Place your comments in the "Comment Box" provided at tonight's meeting, or send to Connie Deane at the address at the top right-hand corner by **Wednesday, April 20, 2022.** Emailed comments are also acceptable.

Add light @ 27th for safe left turn.
~~Bu~~ ~~Best~~ Bus stops on east side of road require people to walk in the bike lane on Collier to get to stops. This is extremely dangerous. Need safe pathways for people to access bus stops.

Evaluation

1. Did this meeting provide you with sufficient information on the proposed improvements? If not, what additional information could have been provided? Great job on info and publicity

☒ **Yes** ☐ **No**

2. How did you hear about this project? (Mark all that apply.)

☒ **Email** ☐ **Social Media** ☐ **Roadway Message Sign** ☐ **U.S. Mail** ☐ **Other**

*Please be advised - this information is used to contact you regarding this project and future public meetings. Under Florida law, e-mail and certain home addresses are public records once received by a government agency. If you do not want your e-mail or home address released if the county receives a public records request, you can refrain form including such information on this sheet. You have the option of checking with the county staff on your own to obtain updates on the project as well as checking the county website for additional information.

Collier County

51 A

COMMENT FORM

Collier Boulevard Widening Project and Bridge Location Study • Public Information Meeting • April 6, 2022 • 5 p.m. to 7 p.m. • Golden Gate Community Center • 4701 Golden Gate Pkwy • Naples, FL 34116

We are looking for your input to assist with planning and designing the best roadway to serve motorists, bicyclists and pedestrians. Please provide your input by answering a few questions below.

1. **Do you live or work within 1 mile of the project area (Collier Boulevard between City Gate Boulevard North and Green Boulevard)?**

   ☐ Yes ☐ No

2. **How often do you use this section of Collier Boulevard?**

   ☐ Daily ☐ Weekly

   ☐ Other _____

3. ***If you live on the east side of 39th Street SW*, after reviewing the bridge location alternatives, which bridge location do you prefer? Refer to the diagram on the right for bridge locations.**

   ☐ (A) Golden Gate Parkway

   ☐ (B) 27th Avenue SW

   ☐ (C) 29th Avenue SW

   ☐ I do not live on the east side of 39th Street SW

4. **4a. If there was a pedestrian bridge at Golden Gate Parkway from 39th Street SW (crossing the canal), would it encourage you to walk or bike to dining, shopping, and entertainment along Golden Gate Parkway or Collier Boulevard?**

   ☐ Yes, I'd be encouraged to use the pedestrian bridge

   ☐ No, I wouldn't use a pedestrian bridge

   ☐ I do not live along the east side of Collier Boulevard and would not use the bridge

   4b. How often would you use the proposed pedestrian bridge?

   ☐ Daily ☐ Weekly ☐ Other _____

   ☐ I do not live on the east side of Collier Boulevard

5. **If you currently, or plan to, use the Collier Area Transit (CAT) system, which location would you prefer for Bus Stop 276? The existing Bus Stop 276 is located at "C" in the following figure.**

   ☐ (A) Relocate across from 20th Place SW

   ☐ (B) Relocate across from 18th Avenue SW

   ☐ (C) The existing location, at 17th Avenue SW

   ☐ I do not use the CAT system

   ☐ Other _____

Public participation is solicited without regard to race, color, national origin, age, sex, religion, disability or family status.

51B

*Name Normahees Davis

*Address 1725 45th Ter S.W.

*City, State, Zip Golden Gate 34116

*Phone Number 239-238 6629

*Email normardavis2@gmail.com

Please return comments to:
Growth Management Department
Attn: Connie Deane, Community Liaison
2885 Horseshoe Drive South
Naples, FL 34104

You may also send your comments via e-mail to:
growth.management@collierccountyfl.gov

Please provide your comments on the following space provided. If more space is needed, please use an additional sheet of paper. Place your comments in the "Comment Box" provided at tonight's meeting, or send to Connie Deane at the address at the top right-hand corner by **Wednesday, April 20, 2022.** Emailed comments are also acceptable.

Pedestrian Bridge To Bus Stop –
3 Bridges on 951 onto 39th –
No access from Golf course Project onto Golden Gate Parkway or 951 —— Build Bridge over Golden Gate Canal so traffic can be diverted to Magnolia —

Evaluation

1. Did this meeting provide you with sufficient information on the proposed improvements? If not, what additional information could have been provided?

☐ **Yes** ☐ **No**

2. How did you hear about this project? (Mark all that apply.)

☐ **Email** ☐ **Social Media** ☐ **Roadway Message Sign** ☐ **U.S. Mail** ☑ **Other**

*Please be advised - this information is used to contact you regarding this project and future public meetings. Under Florida law, e-mail and certain home addresses are public records once received by a government agency. If you do not want your e-mail or home address released if the county receives a public records request, you can refrain form including such information on this sheet. You have the option of checking with the county staff on your own to obtain updates on the project as well as checking the county website for additional information.

Collier County

52 A

COMMENT FORM

Collier Boulevard Widening Project and Bridge Location Study • Public Information Meeting • April 6, 2022 • 5 p.m. to 7 p.m. • Golden Gate Community Center • 4701 Golden Gate Pkwy • Naples, FL 34116

We are looking for your input to assist with planning and designing the best roadway to serve motorists, bicyclists and pedestrians. Please provide your input by answering a few questions below.

1. **Do you live or work within 1 mile of the project area (Collier Boulevard between City Gate Boulevard North and Green Boulevard)?**

   ☒ Yes ☐ No

2. **How often do you use this section of Collier Boulevard?**

   ☐ Daily ☐ Weekly

   ☐ Other Almost Daily

3. ***If you live on the east side of 39th Street SW*, after reviewing the bridge location alternatives, which bridge location do you prefer? Refer to the diagram on the right for bridge locations.**

   ☒ (A) Golden Gate Parkway

   ☒ (B) 27th Avenue SW

   ☒ (C) 29th Avenue SW

   Bridge at all 3 locations

   ☐ I do not live on the east side of 39th Street SW

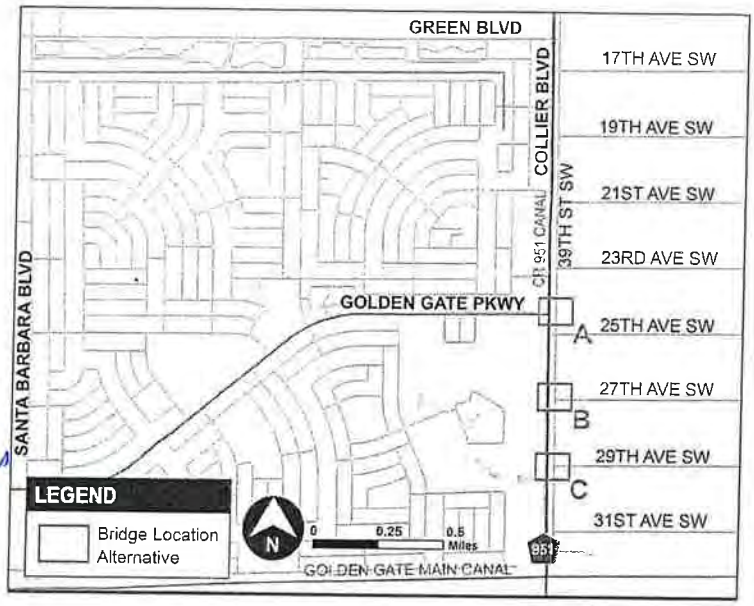

4. **4a. If there was a pedestrian bridge at Golden Gate Parkway from 39th Street SW (crossing the canal), would it encourage you to walk or bike to dining, shopping, and entertainment along Golden Gate Parkway or Collier Boulevard?**

   ☒ Yes, I'd be encouraged to use the pedestrian bridge

   ☐ No, I wouldn't use a pedestrian bridge

   ☐ I do not live along the east side of Collier Boulevard and would not use the bridge

   4b. How often would you use the proposed pedestrian bridge?

   ☐ Daily ☐ Weekly ☒ Other

   ☐ I do not live on the east side of Collier Boulevard

5. **If you currently, or plan to, use the Collier Area Transit (CAT) system, which location would you prefer for Bus Stop 276? The existing Bus Stop 276 is located at "C" in the following figure.**

   ☐ (A) Relocate across from 20th Place SW

   ☐ (B) Relocate across from 18th Avenue SW

   ☐ (C) The existing location, at 17th Avenue SW

   ☐ I do not use the CAT system

   ☐ Other FIND A Better location



Public participation is solicited without regard to race, color, national origin, age, sex, religion, disability or family status.

52 B

*Name Norma Rees-DHOK

*Address 1725 45th Ter SW

*City, State, Zip Golden Gate City 34116

*Phone Number 239 238 6629

*Email

Please return comments to:
Growth Management Department
Attn: Connie Deane, Community Liaison
2885 Horseshoe Drive South
Naples, FL 34104

You may also send your comments via e-mail to:
growth.management@collierccountyfl.gov

Please provide your comments on the following space provided. If more space is needed, please use an additional sheet of paper. Place your comments in the "Comment Box" provided at tonight's meeting, or send to Connie Deane at the address at the top right-hand corner by **Wednesday, April 20, 2022.** Emailed comments are also acceptable.

Evaluation

1. Did this meeting provide you with sufficient information on the proposed improvements? If not, what additional information could have been provided?

☐ **Yes** ☐ **No**

2. How did you hear about this project? (Mark all that apply.)

☐ **Email** ☐ **Social Media** ☐ **Roadway Message Sign** ☐ **U.S. Mail** ☑ **Other**

*Please be advised - this information is used to contact you regarding this project and future public meetings. Under Florida law, e-mail and certain home addresses are public records once received by a government agency. If you do not want your e-mail or home address released if the county receives a public records request, you can refrain form including such information on this sheet. You have the option of checking with the county staff on your own to obtain updates on the project as well as checking the county website for additional information.

Collier County

53 A

COMMENT FORM

Collier Boulevard Widening Project and Bridge Location Study • Public Information Meeting • April 6, 2022 • 5 p.m. to 7 p.m. • Golden Gate Community Center • 4701 Golden Gate Pkwy • Naples, FL 34116

We are looking for your input to assist with planning and designing the best roadway to serve motorists, bicyclists and pedestrians. Please provide your input by answering a few questions below.

1. **Do you live or work within 1 mile of the project area (Collier Boulevard between City Gate Boulevard North and Green Boulevard)?**

   ☑ Yes ☐ No

2. **How often do you use this section of Collier Boulevard?**

   ☑ Daily ☐ Weekly

   ☐ Other _____

3. ***If you live on the east side of 39th Street SW*, after reviewing the bridge location alternatives, which bridge location do you prefer? Refer to the diagram on the right for bridge locations.**

   ☐ (A) Golden Gate Parkway

   ☑ (B) 27th Avenue SW

   ☐ (C) 29th Avenue SW

   ☐ I do not live on the east side of 39th Street SW

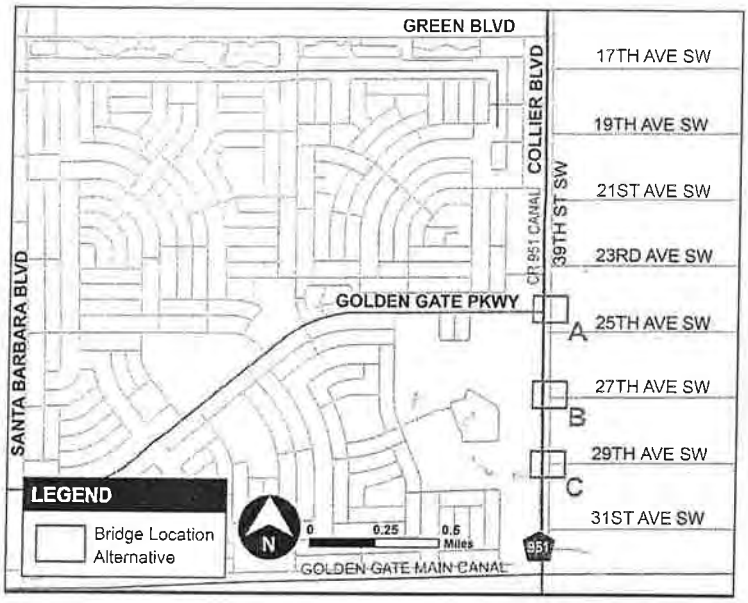

4. **4a. If there was a pedestrian bridge at Golden Gate Parkway from 39th Street SW (crossing the canal), would it encourage you to walk or bike to dining, shopping, and entertainment along Golden Gate Parkway or Collier Boulevard?**

   ☑ Yes, I'd be encouraged to use the pedestrian bridge

   ☐ No, I wouldn't use a pedestrian bridge

   ☐ I do not live along the east side of Collier Boulevard and would not use the bridge

   4b. How often would you use the proposed pedestrian bridge?

   ☑ Daily ☐ Weekly ☐ Other _____

   ☐ I do not live on the east side of Collier Boulevard

5. **If you currently, or plan to, use the Collier Area Transit (CAT) system, which location would you prefer for Bus Stop 276? The existing Bus Stop 276 is located at "C" in the following figure.**

   ☐ (A) Relocate across from 20th Place SW

   ☐ (B) Relocate across from 18th Avenue SW

   ☑ (C) The existing location, at 17th Avenue SW

   ☐ I do not use the CAT system

   ☐ Other _____



Public participation is solicited without regard to race, color, national origin, age, sex, religion, disability or family status.

53 B

*Name Rolando J. Feliciano

*Address 3401 21st Ave SW

*City, State, Zip Naples, FL, 34117

*Phone Number 239-440-3117

*Email RFELICI1983@gmail.com

Please return comments to:
Growth Management Department
Attn: Connie Deane, Community Liaison
2885 Horseshoe Drive South
Naples, FL 34104

You may also send your comments via e-mail to:
growth.management@collierccountyfl.gov

Please provide your comments on the following space provided. If more space is needed, please use an additional sheet of paper. Place your comments in the "Comment Box" provided at tonight's meeting, or send to Connie Deane at the address at the top right-hand corner by **Wednesday, April 20, 2022.** Emailed comments are also acceptable.

I would recommend starting with the 27th bridge first before removing the 25th Ave bridge and having the pedestrian bridge ready as well. Take note of the blind spot on 951 and GG Parkway southbound by the gas station and extend visibility there. The best idea is the pathway addition on 39th St for pedestrians.

Evaluation

1. Did this meeting provide you with sufficient information on the proposed improvements? If not, what additional information could have been provided?

☑ **Yes** ☐ **No**

2. How did you hear about this project? (Mark all that apply.)

☐ **Email** ☐ **Social Media** ☑ **Roadway Message Sign** ☐ **U.S. Mail** ☑ **Other**

*Please be advised - this information is used to contact you regarding this project and future public meetings. Under Florida law, e-mail and certain home addresses are public records once received by a government agency. If you do not want your e-mail or home address released if the county receives a public records request, you can refrain form including such information on this sheet. You have the option of checking with the county staff on your own to obtain updates on the project as well as checking the county website for additional information.

Collier County

COMMENT FORM

Collier Boulevard Widening Project and Bridge Location Study • Public Information Meeting • April 6, 2022 • 5 p.m. to 7 p.m. • Golden Gate Community Center • 4701 Golden Gate Pkwy • Naples, FL 34116

We are looking for your input to assist with planning and designing the best roadway to serve motorists, bicyclists and pedestrians. Please provide your input by answering a few questions below.

1. **Do you live or work within 1 mile of the project area (Collier Boulevard between City Gate Boulevard North and Green Boulevard)?**

   ☒ Yes ☐ No

2. **How often do you use this section of Collier Boulevard?**

   ☒ Daily ☐ Weekly

   ☐ Other _____

3. ***If you live on the east side of 39th Street SW,* after reviewing the bridge location alternatives, which bridge location do you prefer? Refer to the diagram on the right for bridge locations.**

   ☒ (A) Golden Gate Parkway

   ☐ (B) 27th Avenue SW

   ☐ (C) 29th Avenue SW

   ☐ I do not live on the east side of 39th Street SW

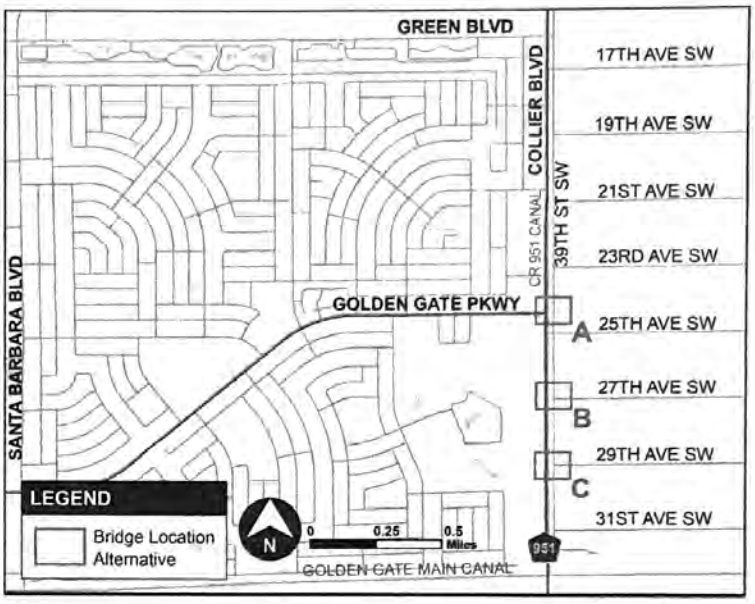

4. **4a. If there was a pedestrian bridge at Golden Gate Parkway from 39th Street SW (crossing the canal), would it encourage you to walk or bike to dining, shopping, and entertainment along Golden Gate Parkway or Collier Boulevard?**

   ☒ Yes, I'd be encouraged to use the pedestrian bridge

   ☐ No, I wouldn't use a pedestrian bridge

   ☐ I do not live along the east side of Collier Boulevard and would not use the bridge

   4b. How often would you use the proposed pedestrian bridge?

   ☐ Daily ☒ Weekly ☐ Other _____

   ☐ I do not live on the east side of Collier Boulevard

5. **If you currently, or plan to, use the Collier Area Transit (CAT) system, which location would you prefer for Bus Stop 276? The existing Bus Stop 276 is located at "C" in the following figure.**

   ☐ (A) Relocate across from 20th Place SW

   ☐ (B) Relocate across from 18th Avenue SW

   ☐ (C) The existing location, at 17th Avenue SW

   ☒ I do not use the CAT system

   ☐ Other _____

Public participation is solicited without regard to race, color, national origin, age, sex, religion, disability or family status.

*Name Kristi Oen

*Address 3511 21st Ave SW

*City, State, Zip Naples FL 34117

*Phone Number

*Email KLEOFR@gmail.com

Please return comments to:
Growth Management Department
Attn: Connie Deane, Community Liaison
2885 Horseshoe Drive South
Naples, FL 34104

You may also send your comments via e-mail to:
growth.management@colliercountyfl.gov

Please provide your comments on the following space provided. If more space is needed, please use an additional sheet of paper. Place your comments in the "Comment Box" provided at tonight's meeting, or send to Connie Deane at the address at the top right-hand corner by **Wednesday, April 20, 2022.** Emailed comments are also acceptable.

FOR SAFETY Golden Gate is only logical choice for Bridge.
- Only place on Collier I have ever seen accidents is at Golden Gate intersection.
↳ It is a frequent occurence
- The other options don't solve the HUGE PROBLEM OF not being able to safely go south on Collier from 39th St.
- Daily cars exiting & entering 25th St bridge must be careful and compete with walkers and bikers. Very UNSAFE
↳ Pedestrian bridge separate is awesome!

- It is only logical to continue Golden Gate across for those of 39th St. Similar to logic in continuing Green Blvd except this one is more important due to volume of people as well as accidents due to the poor intersection.

Evaluation

1. Did this meeting provide you with sufficient information on the proposed improvements? If not, what additional information could have been provided?

☐ Yes ☐ No

2. How did you hear about this project? (Mark all that apply.)

☐ Email ☐ Social Media ☐ Roadway Message Sign ☐ U.S. Mail ☒ Other Neighbors

*Please be advised - this information is used to contact you regarding this project and future public meetings. Under Florida law, e-mail and certain home addresses are public records once received by a government agency. If you do not want your e-mail or home address released if the county receives a public records request, you can refrain form including such information on this sheet. You have the option of checking with the county staff on your own to obtain updates on the project as well as checking the county website for additional information.

Collier County

COMMENT FORM

Collier Boulevard Widening Project and Bridge Location Study • Public Information Meeting • April 6, 2022 • 4 pm to 7 pm • Golden Gate Community Center • 701 Golden Gate Pkwy • Naples, FL 34116

We are looking for your input to assist with planning and designing the best roadway to serve motorists, bicyclists and pedestrians. Please provide your input by answering a few questions below.

1. **Do you live or work within 1 mile of the project area (Collier Boulevard between City Gate Boulevard North and Green Boulevard)?**

   ☒ Yes ☐ No

2. **How often do you use this section of Collier Boulevard?**

   ☒ Daily ☐ Weekly

   ☐ Other _____

3. ***If you live on the east side of 39th Street SW,* after reviewing the bridge location alternatives, which bridge location do you prefer? Refer to the diagram on the right for bridge locations.**

   ☒ (A) Golden Gate Parkway 1st option

   ☐ (B) 27th Avenue SW

   ☒ (C) 29th Avenue SW 2nd option

   ☐ I do not live on the east side of 39th Street SW

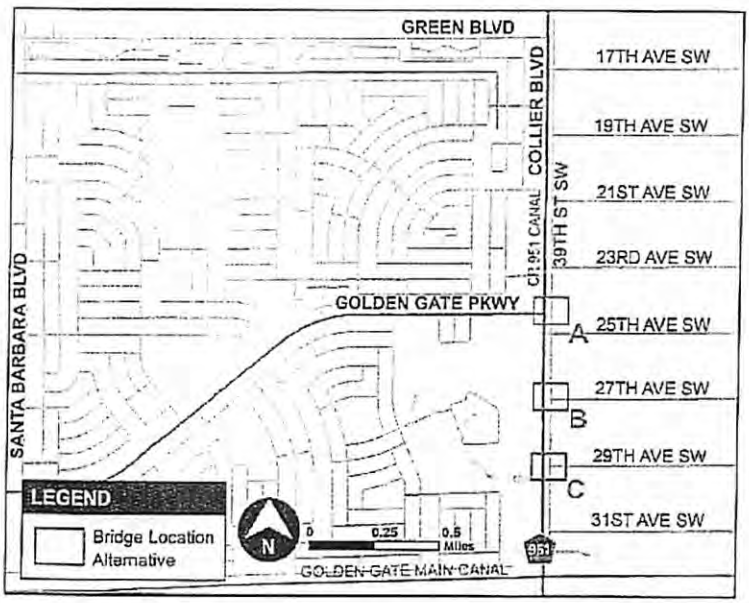

4. **4a. If there was a pedestrian bridge at Golden Gate Parkway from 39th Street SW (crossing the canal), would it encourage you to walk or bike to dining, shopping, and entertainment along Golden Gate Parkway or Collier Boulevard?**

   ☒ Yes, I'd be encouraged to use the pedestrian bridge

   ☐ No, I wouldn't use a pedestrian bridge

   ☐ I do not live along the east side of Collier Boulevard and would not use the bridge

   4b. How often would you use the proposed pedestrian bridge?

   ☐ Daily ☒ Weekly ☐ Other _____

   ☐ I do not live on the east side of Collier Boulevard

5. **If you currently, or plan to, use the Collier Area Transit (CAT) system, which location would you prefer for Bus Stop 276? The existing Bus Stop 276 is located at "C" in the following figure.**

   ☐ (A) Relocate across from 20th Place SW

   ☐ (B) Relocate across from 18th Avenue SW

   ☐ (C) The existing location, at 17th Avenue SW

   ☒ I do not use the CAT system

   ☐ Other _____



Public participation is solicited without regard to race, color, national origin, age, sex, religion, disability or family status.

*Name Heather Myers

*Address 3541 27th Ave SW

*City, State, Zip Naples, Florida 34117

*Phone Number 407-913-0429

*Email cintron_h@yahoo.com

Please return comments to:
Growth Management Department
Attn: Connie Deane, Community Liaison
2885 Horseshoe Drive South
Naples, FL 34104

You may also send your comments via e-mail to:
growth.management@colliercountyfl.gov

Please provide your comments on the following space provided. If more space is needed, please use an additional sheet of paper. Place your comments in the "Comment Box" provided at tonight's meeting, or send to Connie Deane at the address at the top right-hand corner by **Wednesday, April 20, 2022.** Emailed comments are also acceptable.

My request would be to put the bridge location at eithher Golden Gate Parkway or 29th Ave SW. Golden Gate Parkway already has some of the infrastructure needed to accomodate the bridge and already holds a traffic light. The second suggestion would be 29th Ave SW due to no houses being at the end of the street since it is currently the location of the church. On 27th Ave SW we have many children that ride their bikes to the end of the road for school and utilize the bike rack and the amount of traffic the bridge at 27th Ave SW would cause would be very unsafe for our families. There are currently several accidents on Collier around 29th Ave SW so this may eliminate some if there is a bridge and a light to accomodate this traffic trying to turn onto 39th Ave and back on to Collier Blvd. Another concern that the families on 27th Ave SW have is the potential for a thru road and this would cause siginificant harm and worry on the parents that allow their children to ride their bikes or families that currently walk on this street. Golden Gate Parkway also makes sense due to the traffic that Cracklin Jacks attracts and would allow these visitors to safely proceed to Golden Gate Parkway and exit back on to Collier that way.

Evaluation

1. Did this meeting provide you with sufficient information on the proposed improvements? If not, what additional information could have been provided?

[x] Yes [ ] No

2. How did you hear about this project? (Mark all that apply.)

[ ] Email [ ] Social Media [x] Roadway Message Sign [ ] U.S. Mail [ ] Other

*Please be advised - this information is used to contact you regarding this project and future public meetings. Under Florida law, e-mail and certain home addresses are public records once received by a government agency. If you do not want your e-mail or home address released if the county receives a public records request, you can refrain form including such information on this sheet. You have the option of checking with the county staff on your own to obtain updates on the project as well as checking the county website for additional information.

Collier County

COMMENT FORM

Collier Boulevard Widening Project and Bridge Location Study • Public Information Meeting • April 6, 2022 • 4 pm to 7 pm • Golden Gate Community Center • 701 Golden Gate Pkwy • Naples, FL 34116

We are looking for your input to assist with planning and designing the best roadway to serve motorists, bicyclists and pedestrians. Please provide your input by answering a few questions below.

1. **Do you live or work within 1 mile of the project area (Collier Boulevard between City Gate Boulevard North and Green Boulevard)?**

   ☒ Yes ☐ No

2. **How often do you use this section of Collier Boulevard?**

   ☒ Daily ☐ Weekly

   ☐ Other _____

3. ***If you live on the east side of 39th Street SW,* after reviewing the bridge location alternatives, which bridge location do you prefer? Refer to the diagram on the right for bridge locations.**

   ☒ (A) Golden Gate Parkway 1st option

   ☐ (B) 27th Avenue SW

   ☒ (C) 29th Avenue SW 2nd option

   ☐ I do not live on the east side of 39th Street SW

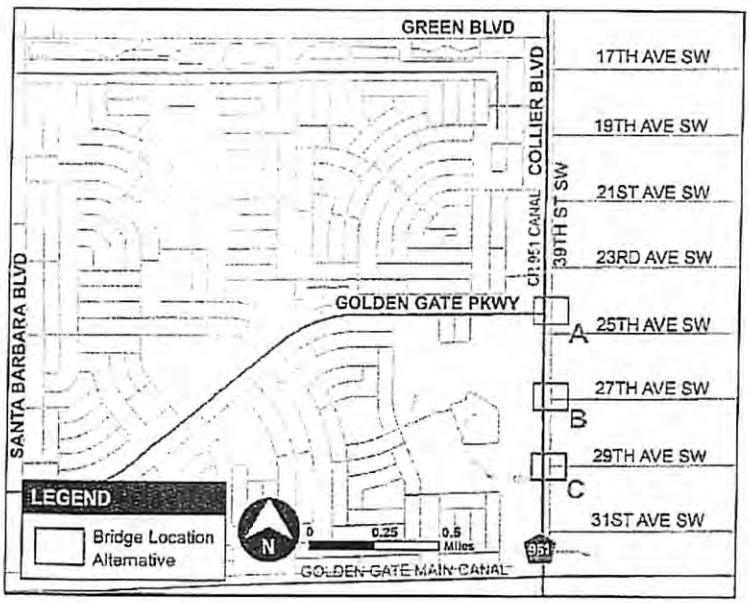

4. **4a. If there was a pedestrian bridge at Golden Gate Parkway from 39th Street SW (crossing the canal), would it encourage you to walk or bike to dining, shopping, and entertainment along Golden Gate Parkway or Collier Boulevard?**

   ☒ Yes, I'd be encouraged to use the pedestrian bridge

   ☐ No, I wouldn't use a pedestrian bridge

   ☐ I do not live along the east side of Collier Boulevard and would not use the bridge

   4b. How often would you use the proposed pedestrian bridge?

   ☐ Daily ☒ Weekly ☐ Other _____

   ☐ I do not live on the east side of Collier Boulevard

5. **If you currently, or plan to, use the Collier Area Transit (CAT) system, which location would you prefer for Bus Stop 276? The existing Bus Stop 276 is located at "C" in the following figure.**

   ☐ (A) Relocate across from 20th Place SW

   ☐ (B) Relocate across from 18th Avenue SW

   ☐ (C) The existing location, at 17th Avenue SW

   ☒ I do not use the CAT system

   ☐ Other _____



Public participation is solicited without regard to race, color, national origin, age, sex, religion, disability or family status.

*Name Jeffrey Myers

*Address 3541 27th Ave SW

*City, State, Zip Naples, Florida 34117

*Phone Number 407-697-2816

*Email jmyers327@hotmail.com

Please return comments to:
Growth Management Department
Attn: Connie Deane, Community Liaison
2885 Horseshoe Drive South
Naples, FL 34104

You may also send your comments via e-mail to:
growth.management@colliercountyfl.gov

Please provide your comments on the following space provided. If more space is needed, please use an additional sheet of paper. Place your comments in the "Comment Box" provided at tonight's meeting, or send to Connie Deane at the address at the top right-hand corner by **Wednesday, April 20, 2022.** Emailed comments are also acceptable.

My request would be to put the bridge location at eithher Golden Gate Parkway or 29th Ave SW. Golden Gate Parkway already has some of the infrastructure needed to accomodate the bridge and already holds a traffic light. The second suggestion would be 29th Ave SW due to no houses being at the end of the street since it is currently the location of the church. On 27th Ave SW we have many children that ride their bikes to the end of the road for school and utilize the bike rack and the amount of traffic the bridge at 27th Ave SW would cause would be very unsafe for our families. There are currently several accidents on Collier around 29th Ave SW so this may eliminate some if there is a bridge and a light to accomodate this traffic trying to turn onto 39th Ave and back on to Collier Blvd. Another concern that the families on 27th Ave SW have is the potential for a thru road and this would cause siginificant harm and worry on the parents that allow their children to ride their bikes or families that currently walk on this street. Golden Gate Parkway also makes sense due to the traffic that Cracklin Jacks attracts and would allow these visitors to safely proceed to Golden Gate Parkway and exit back on to Collier that way.

Putting the bridge on Golden Gate Parkway would allow larger vehicles with trailers to exit the side streets safely and enter on to Collier Blvd. safely at the light to either make a left or right turn on Collier which would be much safer.

Evaluation

1. Did this meeting provide you with sufficient information on the proposed improvements? If not, what additional information could have been provided?

[x] Yes [ ] No

2. How did you hear about this project? (Mark all that apply.)

[ ] Email [ ] Social Media [x] Roadway Message Sign [ ] U.S. Mail [ ] Other

*Please be advised - this information is used to contact you regarding this project and future public meetings. Under Florida law, e-mail and certain home addresses are public records once received by a government agency. If you do not want your e-mail or home address released if the county receives a public records request, you can refrain form including such information on this sheet. You have the option of checking with the county staff on your own to obtain updates on the project as well as checking the county website for additional information.

Collier County

COMMENT FORM

Collier Boulevard Widening Project and Bridge Location Study • Public Information Meeting • April 6, 2022 • 4 pm to 7 pm • Golden Gate Community Center • 701 Golden Gate Pkwy • Naples, FL 34116

We are looking for your input to assist with planning and designing the best roadway to serve motorists, bicyclists and pedestrians. Please provide your input by answering a few questions below.

1. **Do you live or work within 1 mile of the project area (Collier Boulevard between City Gate Boulevard North and Green Boulevard)?**

   ☒ Yes ☐ No

2. **How often do you use this section of Collier Boulevard?**

   ☒ Daily ☐ Weekly

   ☐ Other _____

3. ***If you live on the east side of 39th Street SW,* after reviewing the bridge location alternatives, which bridge location do you prefer? Refer to the diagram on the right for bridge locations.**

   ☒ (A) Golden Gate Parkway 1st option

   ☐ (B) 27th Avenue SW

   ☒ (C) 29th Avenue SW 2nd option

   ☐ I do not live on the east side of 39th Street SW

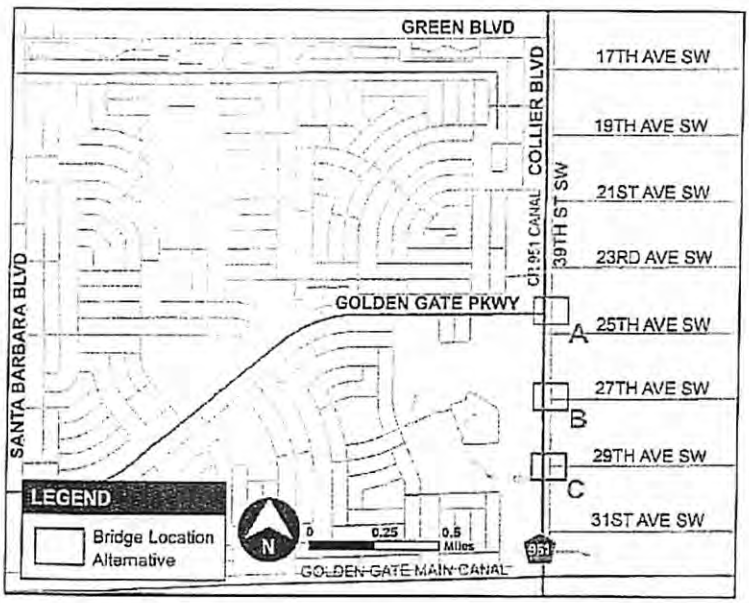

4. **4a. If there was a pedestrian bridge at Golden Gate Parkway from 39th Street SW (crossing the canal), would it encourage you to walk or bike to dining, shopping, and entertainment along Golden Gate Parkway or Collier Boulevard?**

   ☒ Yes, I'd be encouraged to use the pedestrian bridge

   ☐ No, I wouldn't use a pedestrian bridge

   ☐ I do not live along the east side of Collier Boulevard and would not use the bridge

   4b. How often would you use the proposed pedestrian bridge?

   ☐ Daily ☒ Weekly ☐ Other _____

   ☐ I do not live on the east side of Collier Boulevard

5. **If you currently, or plan to, use the Collier Area Transit (CAT) system, which location would you prefer for Bus Stop 276? The existing Bus Stop 276 is located at "C" in the following figure.**

   ☐ (A) Relocate across from 20th Place SW

   ☐ (B) Relocate across from 18th Avenue SW

   ☐ (C) The existing location, at 17th Avenue SW

   ☒ I do not use the CAT system

   ☐ Other _____



Public participation is solicited without regard to race, color, national origin, age, sex, religion, disability or family status.

*Name Mason Myers

*Address 3541 27th Ave SW

*City, State, Zip Naples, Florida 34117

*Phone Number 407-697-2816

*Email jmyers327@hotmail.com

Please return comments to:
Growth Management Department
Attn: Connie Deane, Community Liaison
2885 Horseshoe Drive South
Naples, FL 34104

You may also send your comments via e-mail to:
growth.management@colliercountyfl.gov

Please provide your comments on the following space provided. If more space is needed, please use an additional sheet of paper. Place your comments in the "Comment Box" provided at tonight's meeting, or send to Connie Deane at the address at the top right-hand corner by **Wednesday, April 20, 2022.** Emailed comments are also acceptable.

My suggestion would be to put the bridge and traffic light at Golden Gate Parkway or 29th Ave SW. Golden Gate Parkway makes sense because there is already a light and an intersection. 29th Ave SW makes sense because there are no houses at the end of the street like there are on 27th Ave. If the bridge is put on 27th Ave SW my parents will not feel safe with me riding my bike to the bus stop or down the street at all which would cause hardship on them to find someone to get me from the bus stop eventually.

Evaluation

1. Did this meeting provide you with sufficient information on the proposed improvements? If not, what additional information could have been provided?

[x] Yes [ ] No

2. How did you hear about this project? (Mark all that apply.)

[ ] Email [ ] Social Media [x] Roadway Message Sign [ ] U.S. Mail [ ] Other

*Please be advised - this information is used to contact you regarding this project and future public meetings. Under Florida law, e-mail and certain home addresses are public records once received by a government agency. If you do not want your e-mail or home address released if the county receives a public records request, you can refrain form including such information on this sheet. You have the option of checking with the county staff on your own to obtain updates on the project as well as checking the county website for additional information.

Collier County

COMMENT FORM

Collier Boulevard Widening Project and Bridge Location Study • Public Information Meeting • April 6, 2022 • 5 p.m. to 7 p.m. • Golden Gate Community Center • 4701 Golden Gate Pkwy • Naples, FL 34116

We are looking for your input to assist with planning and designing the best roadway to serve motorists, bicyclists and pedestrians. Please provide your input by answering a few questions below.

1. **Do you live or work within 1 mile of the project area (Collier Boulevard between City Gate Boulevard North and Green Boulevard)?**

   ☒ Yes ☐ No

2. **How often do you use this section of Collier Boulevard?**

   ☒ Daily ☐ Weekly

   ☐ Other _____

3. ***If you live on the east side of 39th Street SW*, after reviewing the bridge location alternatives, which bridge location do you prefer? Refer to the diagram on the right for bridge locations.**

   ☒ (A) Golden Gate Parkway

   ☐ (B) 27th Avenue SW

   ☐ (C) 29th Avenue SW

   ☐ I do not live on the east side of 39th Street SW

4. **4a. If there was a pedestrian bridge at Golden Gate Parkway from 39th Street SW (crossing the canal), would it encourage you to walk or bike to dining, shopping, and entertainment along Golden Gate Parkway or Collier Boulevard?**

   ☒ Yes, I'd be encouraged to use the pedestrian bridge

   ☐ No, I wouldn't use a pedestrian bridge

   ☐ I do not live along the east side of Collier Boulevard and would not use the bridge

   4b. How often would you use the proposed pedestrian bridge?

   ☐ Daily ☒ Weekly ☐ Other _____

   ☐ I do not live on the east side of Collier Boulevard

5. **If you currently, or plan to, use the Collier Area Transit (CAT) system, which location would you prefer for Bus Stop 276? The existing Bus Stop 276 is located at "C" in the following figure.**

   ☐ (A) Relocate across from 20th Place SW

   ☐ (B) Relocate across from 18th Avenue SW

   ☐ (C) The existing location, at 17th Avenue SW

   ☒ I do not use the CAT system

   ☐ Other _____

Public participation is solicited without regard to race, color, national origin, age, sex, religion, disability or family status.

*Name Deborah Mravic

*Address 3850 29th Ave SW

*City, State, Zip Naples FL 34117

*Phone Number 239-289-6904

*Email dmravic@aol.com

Please return comments to:
Growth Management Department
Attn: Connie Deane, Community Liaison
2885 Horseshoe Drive South
Naples, FL 34104

You may also send your comments via e-mail to:
growth.management@collierccountyfl.gov

Please provide your comments on the following space provided. If more space is needed, please use an additional sheet of paper. Place your comments in the "Comment Box" provided at tonight's meeting, or send to Connie Deane at the address at the top right-hand corner by **Wednesday, April 20, 2022.** Emailed comments are also acceptable.

* The Golden Gate Pkway - light would be the BEST choice to be able to go Right or left on Collier Blvd.

* It would be Nice to have an access to get to City Gate - Paradise Park from 39th St SW - Neighborhood

Evaluation

1. Did this meeting provide you with sufficient information on the proposed improvements? If not, what additional information could have been provided?

☑ Yes ☐ No

2. How did you hear about this project? (Mark all that apply.)

☑ Email ☐ Social Media ☑ Roadway Message Sign ☐ U.S. Mail ☐ Other

*Please be advised - this information is used to contact you regarding this project and future public meetings. Under Florida law, e-mail and certain home addresses are public records once received by a government agency. If you do not want your e-mail or home address released if the county receives a public records request, you can refrain form including such information on this sheet. You have the option of checking with the county staff on your own to obtain updates on the project as well as checking the county website for additional information.

Collier County

Dodia, Sonal

From: Ken Becker <klbkbecker@gmail.com>
Sent: Friday, April 15, 2022 9:37 AM
To: Growth Management
Subject: Comment form on CR 951 widening

EXTERNAL EMAIL: This email is from an external source. Confirm this is a trusted sender and use extreme caution when opening attachments or clicking links.

Questions

1. I live within 1 mile of the project area between City Gate Boulevard and Green Boulevard.

2. I use this area to travel multiple times a day.

3. I live on the east side of 39th St. and I have reviewed the bridge proposals. Golden Gate Parkway makes the most sense to me.

4. I would not use a pedestrian Bridge however I think one would be useful for those people that bike or walk across the bridge at 25th Ave.

5. I do not use the Collier area transit system and don't have a preference on a location for bus stop 276. I will say that one is definitely necessary at one of those three locations due to the number of migrant workers that stack up along the guard rail on a daily basis.

Comments
Ken Becker
3676 29th Ave. SW.
Naples, FL 34117
Phone number
239-595-3960
Email address
klbkbecker@gmail.com

I strongly believe that the bridge should be placed at Golden Gate Parkway and is the best location for this project. Wherever the bridge is placed a light is needed immediately at that location. Expecting traffic that want to go southbound to head north before making a U-turn is ridiculous and it's very dangerous to all motorist on Collier Boulevard. I know at one time there was discussions of having 25th Ave. be a East/West Thorough Way into the Estates. Even though that project may be years away I think by placing the bridge at Golden Gate Parkway now it would make for an easier transition in the future .

Evaluation

1. I feel that the meeting provided significant information on the proposed improvements.

2. I heard about this project on social media.

Sent from my iPhone

COMMENT FORM

Collier Boulevard Widening Project and Bridge Location Study • Public Information Meeting • April 6, 2022 • 5 p.m. to 7 p.m. • Golden Gate Community Center • 4701 Golden Gate Pkwy • Naples, FL 34116

We are looking for your input to assist with planning and designing the best roadway to serve motorists, bicyclists and pedestrians. Please provide your input by answering a few questions below.

1. **Do you live or work within 1 mile of the project area (Collier Boulevard between City Gate Boulevard North and Green Boulevard)?**

   ☑ Yes ☐ No

2. **How often do you use this section of Collier Boulevard?**

   ☑ Daily ☐ Weekly

   ☐ Other _____

3. ***If you live on the east side of 39th Street SW*, after reviewing the bridge location alternatives, which bridge location do you prefer? Refer to the diagram on the right for bridge locations.**

   ☑ (A) Golden Gate Parkway

   ☐ (B) 27th Avenue SW

   ☐ (C) 29th Avenue SW

   ☐ I do not live on the east side of 39th Street SW

4. **4a. If there was a pedestrian bridge at Golden Gate Parkway from 39th Street SW (crossing the canal), would it encourage you to walk or bike to dining, shopping, and entertainment along Golden Gate Parkway or Collier Boulevard?**

   ☑ Yes, I'd be encouraged to use the pedestrian bridge

   ☐ No, I wouldn't use a pedestrian bridge

   ☐ I do not live along the east side of Collier Boulevard and would not use the bridge

   4b. How often would you use the proposed pedestrian bridge?

   ☐ Daily ☐ Weekly ☑ Other As Needed

   ☐ I do not live on the east side of Collier Boulevard

5. **If you currently, or plan to, use the Collier Area Transit (CAT) system, which location would you prefer for Bus Stop 276? The existing Bus Stop 276 is located at "C" in the following figure.**

   ☐ (A) Relocate across from 20th Place SW

   ☐ (B) Relocate across from 18th Avenue SW

   ☐ (C) The existing location, at 17th Avenue SW

   ☑ I do not use the CAT system

   ☐ Other _____

Public participation is solicited without regard to race, color, national origin, age, sex, religion, disability or family status.

*Name Mark Baker

*Address 3661 31st Ave. S.W.

*City, State, Zip Naples, FL. 34117

*Phone Number 239 351-6009

*Email Coachcane15@gmail.com

Please return comments to:
Growth Management Department
Attn: Connie Deane, Community Liaison
2885 Horseshoe Drive South
Naples, FL 34104

You may also send your comments via e-mail to:
growth.management@collierccountyfl.gov

Please provide your comments on the following space provided. If more space is needed, please use an additional sheet of paper. Place your comments in the "Comment Box" provided at tonight's meeting, or send to Connie Deane at the address at the top right-hand corner by **Wednesday, April 20, 2022.** Emailed comments are also acceptable.

Improvement Need to commence immediately it has become a dangerous intersection turning onto 25th Ave. SW from Collier Blvd.

Bike path along 39th & All streets Need to be repaved

31st Ave S.W. Cannot drink a cup of coffee while driving down the road.

In Polling the lawn & Pool maintence folks, they feel the current situation is dangerous & will Need to progress immediately. Their opinion is the intersection should be at the roadway as well.

This Packet contains the 4 members of my family who drive daily and cross this intersection multiple times a day!

Evaluation

1. Did this meeting provide you with sufficient information on the proposed improvements? If not, what additional information could have been provided?

☐ Yes ☐ No

2. How did you hear about this project? (Mark all that apply.)

☐ Email ☐ Social Media ☑ Roadway Message Sign ☐ U.S. Mail ☑ Other

*Please be advised - this information is used to contact you regarding this project and future public meetings. Under Florida law, e-mail and certain home addresses are public records once received by a government agency. If you do not want your e-mail or home address released if the county receives a public records request, you can refrain form including such information on this sheet. You have the option of checking with the county staff on your own to obtain updates on the project as well as checking the county website for additional information.

Collier County

COMMENT FORM

Collier Boulevard Widening Project and Bridge Location Study • Public Information Meeting • Apr 18, 2022 • 6 p.m. to 7 p.m. • Golden Gate Community Center • 4701 Golden Gate Pkwy • Naples, FL 34116

We are looking for your input to assist with planning and designing the best roadway to serve motorists, bicyclists and pedestrians. Please provide your input by answering a few questions below.

1. **Do you live or work within 1 mile of the project area (Collier Boulevard between City Gate Boulevard North and Green Boulevard)?**

   ☑ Yes ☐ No

2. **How often do you use this section of Collier Boulevard?**

   ☑ Daily ☐ Weekly

   ☐ Other _____

3. ***If you live on the east side of 39th Street SW*, after reviewing the bridge location alternatives, which bridge location do you prefer? Refer to the diagram on the right for bridge locations.**

   ☑ (A) Golden Gate Parkway

   ☐ (B) 27th Avenue SW

   ☐ (C) 29th Avenue SW

   ☐ I do not live on the east side of 39th Street SW

4. **4a. If there was a pedestrian bridge at Golden Gate Parkway from 39th Street SW (crossing the canal), would it encourage you to walk or bike to dining, shopping, and entertainment along Golden Gate Parkway or Collier Boulevard?**

   ☑ Yes, I'd be encouraged to use the pedestrian bridge

   ☐ No, I wouldn't use a pedestrian bridge

   ☐ I do not live along the east side of Collier Boulevard and would not use the bridge

   4b. How often would you use the proposed pedestrian bridge?

   ☐ Daily ☐ Weekly ☑ Other As needed

   ☐ I do not live on the east side of Collier Boulevard

5. **If you currently, or plan to, use the Collier Area Transit (CAT) system, which location would you prefer for Bus Stop 276? The existing Bus Stop 276 is located at "C" in the following figure.**

   ☐ (A) Relocate across from 20th Place SW

   ☐ (B) Relocate across from 18th Avenue SW

   ☐ (C) The existing location, at 17th Avenue SW

   ☑ I do not use the CAT system

   ☐ Other _____



Public participation is solicited without regard to race, color, national origin, age, sex, religion, disability or family status.

*Name Hunter Baker

*Address 3661 31ST AVE S.W.

*City, State, Zip Naples, FL. 34117

*Phone Number

*Email

Please return comments to:
Growth Management Department
Attn: Connie Deane, Community Liaison
2885 Horseshoe Drive South
Naples, FL 34104

You may also send your comments via e-mail to:
growth.management@collierccountyfl.gov

Please provide your comments on the following space provided. If more space is needed, please use an additional sheet of paper. Place your comments in the "Comment Box" provided at tonight's meeting, or send to Connie Deane at the address at the top right-hand corner by **Wednesday, April 20, 2022.** Emailed comments are also acceptable.

Evaluation

1. Did this meeting provide you with sufficient information on the proposed improvements? If not, what additional information could have been provided?

☐ **Yes** ☐ **No**

2. How did you hear about this project? (Mark all that apply.)

☐ **Email** ☐ **Social Media** ☐ **Roadway Message Sign** ☐ **U.S. Mail** ☐ **Other**

*Please be advised - this information is used to contact you regarding this project and future public meetings. Under Florida law, e-mail and certain home addresses are public records once received by a government agency. If you do not want your e-mail or home address released if the county receives a public records request, you can refrain form including such information on this sheet. You have the option of checking with the county staff on your own to obtain updates on the project as well as checking the county website for additional information.

Collier County

COMMENT FORM

Collier Boulevard Widening Project and Bridge Location Study • Public Information Meeting • April 5, 2022 • 5:30 p.m. to 7 p.m. • Golden Gate Community Center • 4701 Golden Gate Pkwy • Naples, FL 34116

We are looking for your input to assist with planning and designing the best roadway to serve motorists, bicyclists and pedestrians. Please provide your input by answering a few questions below.

1. **Do you live or work within 1 mile of the project area (Collier Boulevard between City Gate Boulevard North and Green Boulevard)?**

   ☑ Yes ☐ No

2. **How often do you use this section of Collier Boulevard?**

   ☑ Daily ☐ Weekly

   ☐ Other _____

3. ***If you live on the east side of 39th Street SW*, after reviewing the bridge location alternatives, which bridge location do you prefer? Refer to the diagram on the right for bridge locations.**

   ☑ (A) Golden Gate Parkway

   ☐ (B) 27th Avenue SW

   ☐ (C) 29th Avenue SW

   ☐ I do not live on the east side of 39th Street SW

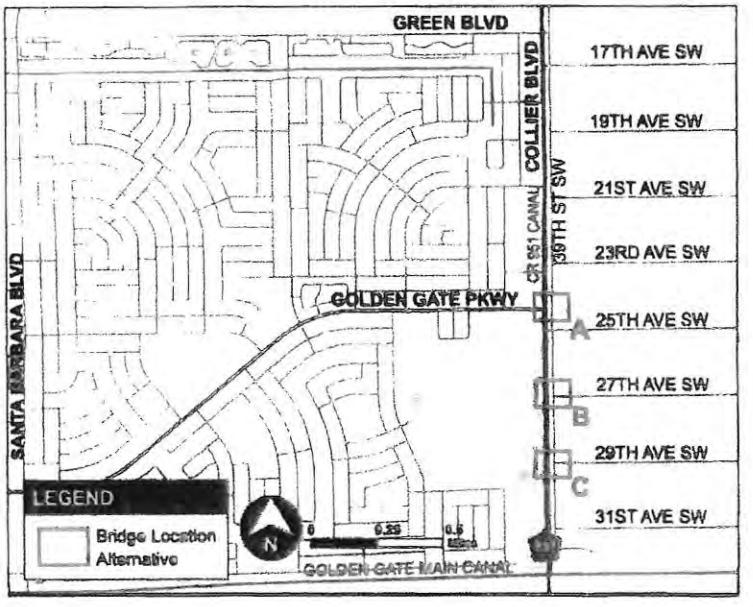

4. **4a. If there was a pedestrian bridge at Golden Gate Parkway from 39th Street SW (crossing the canal), would it encourage you to walk or bike to dining, shopping, and entertainment along Golden Gate Parkway or Collier Boulevard?**

   ☑ Yes, I'd be encouraged to use the pedestrian bridge

   ☐ No, I wouldn't use a pedestrian bridge

   ☐ I do not live along the east side of Collier Boulevard and would not use the bridge

   4b. How often would you use the proposed pedestrian bridge?

   ☐ Daily ☐ Weekly ☑ Other As needed

   ☐ I do not live on the east side of Collier Boulevard

5. **If you currently, or plan to, use the Collier Area Transit (CAT) system, which location would you prefer for Bus Stop 276? The existing Bus Stop 276 is located at "C" in the following figure.**

   ☐ (A) Relocate across from 20th Place SW

   ☐ (B) Relocate across from 18th Avenue SW

   ☐ (C) The existing location, at 17th Avenue SW

   ☑ I do not use the CAT system

   ☐ Other _____

Public participation is solicited without regard to race, color, national origin, age, sex, religion, disability or family status.

*Name Savannah Baker

*Address 3661 31st Ave. S.W.

*City, State, Zip Naples, Fl. 34117

*Phone Number

*Email

Please return comments to:
Growth Management Department
Attn: Connie Deane, Community Liaison
2885 Horseshoe Drive South
Naples, FL 34104

You may also send your comments via e-mail to:
growth.management@collierccountyfl.gov

Please provide your comments on the following space provided. If more space is needed, please use an additional sheet of paper. Place your comments in the "Comment Box" provided at tonight's meeting, or send to Connie Deane at the address at the top right-hand corner by **Wednesday, April 20, 2022.** Emailed comments are also acceptable.

Evaluation

1. Did this meeting provide you with sufficient information on the proposed improvements? If not, what additional information could have been provided?

☐ Yes ☐ No

2. How did you hear about this project? (Mark all that apply.)

☐ Email ☐ Social Media ☐ Roadway Message Sign ☐ U.S. Mail ☐ Other

*Please be advised - this information is used to contact you regarding this project and future public meetings. Under Florida law, e-mail and certain home addresses are public records once received by a government agency. If you do not want your e-mail or home address released if the county receives a public records request, you can refrain form including such information on this sheet. You have the option of checking with the county staff on your own to obtain updates on the project as well as checking the county website for additional information.

Collier County

COMMENT FORM

Collier Boulevard Widening Roland and Bridge Location Study • Public Information Meeting • April 6, 2022 • 6:3 to 7 p.m. • Golden Gate Community Center • 4701 Golden Gate Pkwy • Naples, FL 34116

We are looking for your input to assist with planning and designing the best roadway to serve motorists, bicyclists and pedestrians. Please provide your input by answering a few questions below.

1. **Do you live or work within 1 mile of the project area (Collier Boulevard between City Gate Boulevard North and Green Boulevard)?**

   ☑ Yes ☐ No

2. **How often do you use this section of Collier Boulevard?**

   ☑ Daily ☐ Weekly

   ☐ Other _____

3. ***If you live on the east side of 39th Street SW*, after reviewing the bridge location alternatives, which bridge location do you prefer? Refer to the diagram on the right for bridge locations.**

   ☑ (A) Golden Gate Parkway

   ☐ (B) 27th Avenue SW

   ☐ (C) 29th Avenue SW

   ☐ I do not live on the east side of 39th Street SW

4. **4a. If there was a pedestrian bridge at Golden Gate Parkway from 39th Street SW (crossing the canal), would it encourage you to walk or bike to dining, shopping, and entertainment along Golden Gate Parkway or Collier Boulevard?**

   ☑ Yes, I'd be encouraged to use the pedestrian bridge

   ☐ No, I wouldn't use a pedestrian bridge

   ☐ I do not live along the east side of Collier Boulevard and would not use the bridge

   4b. How often would you use the proposed pedestrian bridge?

   ☐ Daily ☐ Weekly ☑ Other As Needed

   ☐ I do not live on the east side of Collier Boulevard

5. **If you currently, or plan to, use the Collier Area Transit (CAT) system, which location would you prefer for Bus Stop 276? The existing Bus Stop 276 is located at "C" in the following figure.**

   ☐ (A) Relocate across from 20th Place SW

   ☐ (B) Relocate across from 18th Avenue SW

   ☐ (C) The existing location, at 17th Avenue SW

   ☑ I do not use the CAT system

   ☐ Other _____

Public participation is solicited without regard to race, color, national origin, age, sex, religion, disability or family status.

*Name Summer Baker

*Address 3661 35th Ave. SW.

*City, State, Zip Naples, FL 34117

*Phone Number 239 404-0969

*Email Sumbake@gmail.com

Please return comments to:
Growth Management Department
Attn: Connie Deane, Community Liaison
2885 Horseshoe Drive South
Naples, FL 34104

You may also send your comments via e-mail to:
growth.management@collierccountyfl.gov

Please provide your comments on the following space provided. If more space is needed, please use an additional sheet of paper. Place your comments in the "Comment Box" provided at tonight's meeting, or send to Connie Deane at the address at the top right-hand corner by **Wednesday, April 20, 2022.** Emailed comments are also acceptable.

Evaluation

1. Did this meeting provide you with sufficient information on the proposed improvements? If not, what additional information could have been provided?

☐ Yes ☐ No

2. How did you hear about this project? (Mark all that apply.)

☐ Email ☐ Social Media ☐ Roadway Message Sign ☐ U.S. Mail ☐ Other

*Please be advised - this information is used to contact you regarding this project and future public meetings. Under Florida law, e-mail and certain home addresses are public records once received by a government agency. If you do not want your e-mail or home address released if the county receives a public records request, you can refrain form including such information on this sheet. You have the option of checking with the county staff on your own to obtain updates on the project as well as checking the county website for additional information.

Collier County

COMMENT FORM

Collier Boulevard Widening Project and Bridge Location Study • Public Information Meeting • April 6, 2022 • 5 p.m. to 7 p.m. • Golden Gate Community Center • 4701 Golden Gate Pkwy • Naples, FL 34116

We are looking for your input to assist with planning and designing the best roadway to serve motorists, bicyclists and pedestrians. Please provide your input by answering a few questions below.

1. **Do you live or work within 1 mile of the project area (Collier Boulevard between City Gate Boulevard North and Green Boulevard)?**

   ☒ Yes ☐ No

2. **How often do you use this section of Collier Boulevard?**

   ☒ Daily ☐ Weekly

   ☐ Other _____

3. ***If you live on the east side of 39th Street SW*, after reviewing the bridge location alternatives, which bridge location do you prefer? Refer to the diagram on the right for bridge locations.**

   ☒ (A) Golden Gate Parkway

   ☐ (B) 27th Avenue SW

   ☐ (C) 29th Avenue SW

   ☐ I do not live on the east side of 39th Street SW

4. **4a. If there was a pedestrian bridge at Golden Gate Parkway from 39th Street SW (crossing the canal), would it encourage you to walk or bike to dining, shopping, and entertainment along Golden Gate Parkway or Collier Boulevard?**

   ☒ Yes, I'd be encouraged to use the pedestrian bridge

   ☐ No, I wouldn't use a pedestrian bridge

   ☐ I do not live along the east side of Collier Boulevard and would not use the bridge

   4b. How often would you use the proposed pedestrian bridge?

   ☐ Daily ☒ Weekly ☐ Other BRIDGE WOULD BE A WASTE OF MONEY

   ☐ I do not live on the east side of Collier Boulevard

5. **If you currently, or plan to, use the Collier Area Transit (CAT) system, which location would you prefer for Bus Stop 276? The existing Bus Stop 276 is located at "C" in the following figure.**

   ☐ (A) Relocate across from 20th Place SW

   ☐ (B) Relocate across from 18th Avenue SW

   ☐ (C) The existing location, at 17th Avenue SW

   ☒ I do not use the CAT system

   ☐ Other _____

Public participation is solicited without regard to race, color, national origin, age, sex, religion, disability or family status.

*Name BOB BOJANOWSKI

*Address 3645 29TH AVE SW

*City, State, Zip 34117

*Phone Number 239 316 0429

*Email NAUTIBOB@GMAIL.COM

Please return comments to:
Growth Management Department
Attn: Connie Deane, Community Liaison
2885 Horseshoe Drive South
Naples, FL 34104

You may also send your comments via e-mail to:
growth.management@collierccountyfl.gov

Please provide your comments on the following space provided. If more space is needed, please use an additional sheet of paper. Place your comments in the "Comment Box" provided at tonight's meeting, or send to Connie Deane at the address at the top right-hand corner by **Wednesday, April 20, 2022.** Emailed comments are also acceptable.

39TH STREET HAS VERY LIGHT TRAFFIC. I DO NOT SEE THE NEED FOR BRIDGES AFFORDING RIGHT TURN ONLY ONTO COLLIER BLVD. WE HAVE GG PARKWAY FOR THAT.

WHAT WE DO NEED IS A WORKING INTERSECTION AT GOLDEN GATE ~~BLVD~~ PARKWAY.

SPEND OUR MONEY ON A GOOD INTERSECTION AT GG PARKWAY AND DO NOT WASTE IT ON SILLY BRIDGES.

BOB Bojanowski.

Evaluation

1. Did this meeting provide you with sufficient information on the proposed improvements? If not, what additional information could have been provided?

☐ Yes ☒ No TALK TO THE RESIDENCES ALONG 39TH.

2. How did you hear about this project? (Mark all that apply.)

☐ Email ☐ Social Media ☐ Roadway Message Sign ☐ U.S. Mail ☒ Other

*Please be advised - this information is used to contact you regarding this project and future public meetings. Under Florida law, e-mail and certain home addresses are public records once received by a government agency. If you do not want your e-mail or home address released if the county receives a public records request, you can refrain form including such information on this sheet. You have the option of checking with the county staff on your own to obtain updates on the project as well as checking the county website for additional information.

Collier County

COMMENT FORM

Collier Boulevard Widening Project and Bridge Location Study • Public Information Meeting • April 6, 2022 • 5 p.m. to 7 p.m. • Golden Gate Community Center • 4701 Golden Gate Pkwy • Naples, FL 34116

We are looking for your input to assist with planning and designing the best roadway to serve motorists, bicyclists and pedestrians. Please provide your input by answering a few questions below.

1. **Do you live or work within 1 mile of the project area (Collier Boulevard between City Gate Boulevard North and Green Boulevard)?**

   ☒ Yes ☐ No

2. **How often do you use this section of Collier Boulevard?**

   ☒ Daily ☐ Weekly

   ☐ Other _____

3. ***If you live on the east side of 39th Street SW*, after reviewing the bridge location alternatives, which bridge location do you prefer? Refer to the diagram on the right for bridge locations.**

   ☒ (A) Golden Gate Parkway

   ☐ (B) 27th Avenue SW

   ☐ (C) 29th Avenue SW

   ☐ I do not live on the east side of 39th Street SW

4. **4a. If there was a pedestrian bridge at Golden Gate Parkway from 39th Street SW (crossing the canal), would it encourage you to walk or bike to dining, shopping, and entertainment along Golden Gate Parkway or Collier Boulevard?**

   ☒ Yes, I'd be encouraged to use the pedestrian bridge

   ☐ No, I wouldn't use a pedestrian bridge

   ☐ I do not live along the east side of Collier Boulevard and would not use the bridge

   4b. How often would you use the proposed pedestrian bridge?

   ☐ Daily ☒ Weekly ☐ Other _____

   ☐ I do not live on the east side of Collier Boulevard

5. **If you currently, or plan to, use the Collier Area Transit (CAT) system, which location would you prefer for Bus Stop 276? The existing Bus Stop 276 is located at "C" in the following figure.**

   ☐ (A) Relocate across from 20th Place SW

   ☐ (B) Relocate across from 18th Avenue SW

   ☐ (C) The existing location, at 17th Avenue SW

   ☒ I do not use the CAT system

   ☐ Other _____

Public participation is solicited without regard to race, color, national origin, age, sex, religion, disability or family status.

*Name ALEX BOJANOWSKI

*Address 3705 29TH AVE SW

*City, State, Zip NAPLES, FL 34117

*Phone Number 651-336-3369

*Email ALEXBOJANOWSKI1@GMAIL.COM

Please return comments to:
Growth Management Department
Attn: Connie Deane, Community Liaison
2885 Horseshoe Drive South
Naples, FL 34104

You may also send your comments via e-mail to:
growth.management@collierccountyfl.gov

Please provide your comments on the following space provided. If more space is needed, please use an additional sheet of paper. Place your comments in the "Comment Box" provided at tonight's meeting, or send to Connie Deane at the address at the top right-hand corner by **Wednesday, April 20, 2022.** Emailed comments are also acceptable.

CONSTRUCTION OF A BRIDGE AT THE GOLDEN GATE PARKWAY INTERSECTION IS THE ONLY VIABLE OPTION FOR THE FOLLOWING REASONS:

- A BRIDGE AT 27TH OR 29TH AVE WOULD NOT ALLOW A LEFT TURN ONTO COLLIER BLVD SOUTHBOUND, REQUIRING TRAFFIC ON 39TH ST. TO TRAVEL ALL THE WAY TO GREEN BLVD TO TURN SOUTHBOUND (AT HIGH TRAFFIC TIMES), THUS MAKING THE GREEN/951 INTERSECTION MORE CONJESTED.
- SOUTHBOUND TRAFFIC ON 951 TURNING LEFT ONTO A BRIDGE A 27TH OR 29TH AVE WOULD HAVE TO CROSS THREE LANES OF HIGH SPEED TRAFFIC - NOT ONLY A NEAR IMPOSSIBILITY AT HIGH TRAFFIC TIMES, BUT ALSO VERY DANGEROUS AND COULD LEAD TO HIGH SPEED ACCIDENTS AND FATALITIES.
- A RIGHT (NORTHBOUND) TURN ONLY, NON-LIGHT CONTROLLED ACCESS BRIDGE TO 951 FROM 39TH ST IS THE EXACT SAME CONFIGURATION WE HAVE TODAY AND WOULD ONLY MAKE IT WORSE SINCE THE 25TH AVE BRIDGE IS AT A LOW SPEED AREA OF 951 AND A BRIDGE FARTHER SOUTH WOULD BE WHERE TRAFFIC IS FASTER.
- A TRAFFIC LIGHT ALREADY EXISTS AT GOLDEN GATE - UTILIZE IT!!!

Evaluation

1. Did this meeting provide you with sufficient information on the proposed improvements? If not, what additional information could have been provided?

☒ Yes ☐ No

2. How did you hear about this project? (Mark all that apply.)

☐ Email ☐ Social Media ☒ Roadway Message Sign ☐ U.S. Mail ☐ Other

*Please be advised - this information is used to contact you regarding this project and future public meetings. Under Florida law, e-mail and certain home addresses are public records once received by a government agency. If you do not want your e-mail or home address released if the county receives a public records request, you can refrain form including such information on this sheet. You have the option of checking with the county staff on your own to obtain updates on the project as well as checking the county website for additional information.

Collier County

COMMENT FORM

Collier Boulevard Widening Project and Bridge Location Study • Public Information Meeting • April 6, 2022 • 5 p.m. to 7 p.m. • Golden Gate Community Center • 4701 Golden Gate Pkwy • Naples, FL 34116

We are looking for your input to assist with planning and designing the best roadway to serve motorists, bicyclists and pedestrians. Please provide your input by answering a few questions below.

1. **Do you live or work within 1 mile of the project area (Collier Boulevard between City Gate Boulevard North and Green Boulevard)?**

   ☒ Yes ☐ No

2. **How often do you use this section of Collier Boulevard?**

   ☐ Daily ☐ Weekly

   ☒ Other multiple times daily

3. ***If you live on the east side of 39th Street SW,* after reviewing the bridge location alternatives, which bridge location do you prefer? Refer to the diagram on the right for bridge locations.**

   ☒ (A) Golden Gate Parkway

   ☐ (B) 27th Avenue SW

   ☐ (C) 29th Avenue SW

   ☐ I do not live on the east side of 39th Street SW

4. **4a. If there was a pedestrian bridge at Golden Gate Parkway from 39th Street SW (crossing the canal), would it encourage you to walk or bike to dining, shopping, and entertainment along Golden Gate Parkway or Collier Boulevard?**

   ☐ Yes, I'd be encouraged to use the pedestrian bridge

   ☒ No, I wouldn't use a pedestrian bridge

   ☐ I do not live along the east side of Collier Boulevard and would not use the bridge

   4b. How often would you use the proposed pedestrian bridge?

   ☐ Daily ☐ Weekly ☒ Other never

   ☐ I do not live on the east side of Collier Boulevard

5. **If you currently, or plan to, use the Collier Area Transit (CAT) system, which location would you prefer for Bus Stop 276? The existing Bus Stop 276 is located at "C" in the following figure.**

   ☐ (A) Relocate across from 20th Place SW

   ☐ (B) Relocate across from 18th Avenue SW

   ☐ (C) The existing location, at 17th Avenue SW

   ☒ I do not use the CAT system

   ☐ Other _____

Public participation is solicited without regard to race, color, national origin, age, sex, religion, disability or family status.

*Name Mandy Davies

*Address 3771 29th Ave SW

*City, State, Zip Naples Fl 34117

*Phone Number 239 784 3098

*Email MANDY.DAVIES1@GMAIL.COM

Please return comments to:
Growth Management Department
Attn: Connie Deane, Community Liaison
2885 Horseshoe Drive South
Naples, FL 34104

You may also send your comments via e-mail to:
growth.management@collierccountyfl.gov

Please provide your comments on the following space provided. If more space is needed, please use an additional sheet of paper. Place your comments in the "Comment Box" provided at tonight's meeting, or send to Connie Deane at the address at the top right-hand corner by **Wednesday, April 20, 2022.** Emailed comments are also acceptable.

IN THE MEETING IT WAS REVEALED THAT IF THE BRIDGE WAS LOCATED ON 27th OR 29th THERE WOULD BE NO LIGHTS!! SPENDING THAT AMOUNT OF MONEY FOR A WIDER BRIDGE WOULD BE A TOTAL WASTE!! WHILE IT WOULD BE NICER TO BE ABLE TO TURN LEFT ONTO COLLIER LIKE WE USED TO (THERE WERE MANY ACCIDENTS THERE YEARS AGO!) UNLESS THERE WOULD BE TRAFFIC LIGHTS THERE IS NO POINT, AS RIGHT NOW THE TRAFFIC ON COLLIER IS SO HEAVY THAT IT HAS BECOME DANGEROUS COMING IN AND OUT OVER THE BRIDGE. TAKE INTO ACCOUNT THAT THE PRESENT BRIDGE IS CLOSER TO THE GGPARKWA LIGHTS CAUSING TRAFFIC TO SLOW/STOP. THAT IS OFTEN THE ONLY OPPORTUNIT TO GET IN OR OUT. IF BRIDGE WAS ON 27th/29th IT WOULD BE FURTHER FROM THE LIGHTS AND THREE LANES GOING 60+ MPH GOOD LUCK EVER GETTING HOME! EVEN NOW ITS DANGEROUS MAKING A LEFT TURN TO CROSS THE BRIDGE. RIGHT NOW THE ONLY SAFE OPTION IS TO EXTEND GOLDEN GATE PARKWAY OVER THE CANAL SO YOU CAN GO STRAIGHT OVER AND LIGHTS 4 WAYS! I ENCOURAGE THE PEOPLE MAKING DECISION TO TRY TO GET IN AND OUT AT RUSH HOUR AM+PM ALSO WOULD LIKE TO POINT OUT THAT RESIDENTS ON 29th AVE AND 31st AVE WERE NOT INFORMED ABOUT THE MEETING, WE HEARD ON FACEBOOK!

Evaluation

1. Did this meeting provide you with sufficient information on the proposed improvements? If not, what additional information could have been provided? WHAT THE PLAN FOR FURTHER EXPANSION IS.

☐ Yes ☒ No

2. How did you hear about this project? (Mark all that apply.)

☐ Email ☒ Social Media ☐ Roadway Message Sign ☐ U.S. Mail ☐ Other

*Please be advised - this information is used to contact you regarding this project and future public meetings. Under Florida law, e-mail and certain home addresses are public records once received by a government agency. If you do not want your e-mail or home address released if the county receives a public records request, you can refrain form including such information on this sheet. You have the option of checking with the county staff on your own to obtain updates on the project as well as checking the county website for additional information.

Collier County

COMMENT FORM

Collier Boulevard Widening Project and Bridge Location Study • Public Information Meeting • April 6, 2022 • 5 p.m. to 7 p.m. • Golden Gate Community Center • 4701 Golden Gate Pkwy • Naples, FL 34116

We are looking for your input to assist with planning and designing the best roadway to serve motorists, bicyclists and pedestrians. Please provide your input by answering a few questions below.

1. **Do you live or work within 1 mile of the project area (Collier Boulevard between City Gate Boulevard North and Green Boulevard)?**

   ☒ Yes ☐ No

2. **How often do you use this section of Collier Boulevard?**

   ☒ Daily ☐ Weekly

   ☐ Other often

3. ***If you live on the east side of 39th Street SW*, after reviewing the bridge location alternatives, which bridge location do you prefer? Refer to the diagram on the right for bridge locations.**

   ☒ (A) Golden Gate Parkway

   ☐ (B) 27th Avenue SW

   ☐ (C) 29th Avenue SW

   ☐ I do not live on the east side of 39th Street SW

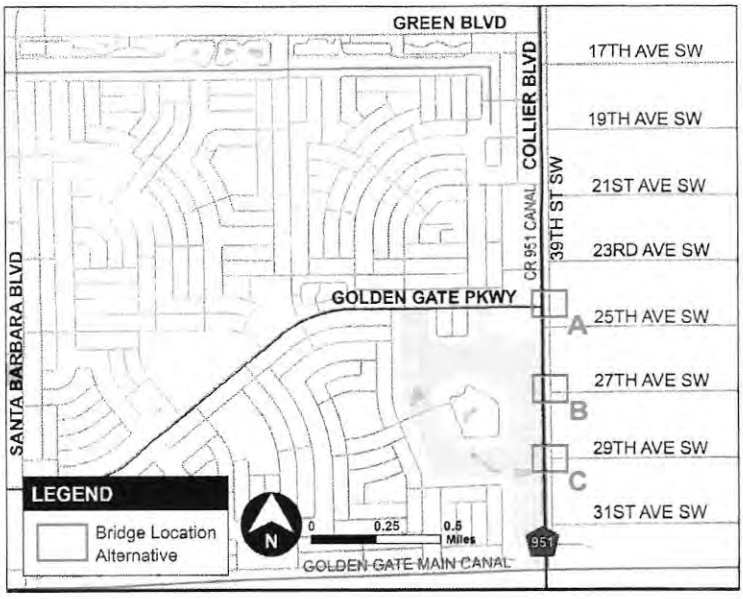

4. **4a. If there was a pedestrian bridge at Golden Gate Parkway from 39th Street SW (crossing the canal), would it encourage you to walk or bike to dining, shopping, and entertainment along Golden Gate Parkway or Collier Boulevard?**

   ☐ Yes, I'd be encouraged to use the pedestrian bridge

   ☒ No, I wouldn't use a pedestrian bridge

   ☐ I do not live along the east side of Collier Boulevard and would not use the bridge

   4b. How often would you use the proposed pedestrian bridge?

   ☐ Daily ☐ Weekly ☐ Other _____

   ☐ I do not live on the east side of Collier Boulevard

5. **If you currently, or plan to, use the Collier Area Transit (CAT) system, which location would you prefer for Bus Stop 276? The existing Bus Stop 276 is located at "C" in the following figure.**

   ☐ (A) Relocate across from 20th Place SW

   ☐ (B) Relocate across from 18th Avenue SW

   ☐ (C) The existing location, at 17th Avenue SW

   ☒ I do not use the CAT system

   ☐ Other _____



Public participation is solicited without regard to race, color, national origin, age, sex, religion, disability or family status.

*Name YANA ST JOHN

*Address 3161 27th Ave SW

*City, State, Zip NAPLES, FL 34117

*Phone Number 954 918 2302

*Email YSJ2010@me.com

Please return comments to:
Growth Management Department
Attn: Connie Deane, Community Liaison
2885 Horseshoe Drive South
Naples, FL 34104

You may also send your comments via e-mail to:
growth.management@collierccountyfl.gov

Please provide your comments on the following space provided. If more space is needed, please use an additional sheet of paper. Place your comments in the "Comment Box" provided at tonight's meeting, or send to Connie Deane at the address at the top right-hand corner by **Wednesday, April 20, 2022.** Emailed comments are also acceptable.

Evaluation

1. Did this meeting provide you with sufficient information on the proposed improvements? If not, what additional information could have been provided?

☒ Yes ☐ No

2. How did you hear about this project? (Mark all that apply.)

☐ Email ☐ Social Media ☒ Roadway Message Sign ☐ U.S. Mail ☐ Other

*Please be advised - this information is used to contact you regarding this project and future public meetings. Under Florida law, e-mail and certain home addresses are public records once received by a government agency. If you do not want your e-mail or home address released if the county receives a public records request, you can refrain form including such information on this sheet. You have the option of checking with the county staff on your own to obtain updates on the project as well as checking the county website for additional information.

Collier County

April 7, 2022

Attn: Connie Deane, Community Liaison

From: Yana St. John

RE: Comment on proposed project on Collier Blvd between City Gate Boulevard North and Green Boulevard.

As a resident of 27th Ave SW, I navigate this area multiple times throughout the day. It is always difficult and time consuming to leave and return home due to the current access route. After attending the meeting on April 6th, and reviewing the study results, **I believe the Golden Gate Parkway Bridge is the optimum decision.** I would much rather wait at a light knowing that I will eventually have a light to turn to go as opposed to waiting ad infinitum on the kindness and mercy of other drivers and the assertiveness of the drivers in front of me.

Sincerely,

Yana St. John
3161 27th Ave SW
Naples, FL 34117

COMMENT FORM

Collier Boulevard Widening Project and Bridge Location Study • Public Information Meeting • April 6, 2022 • 5 p.m. to 7 p.m. • Golden Gate Community Center • 4701 Golden Gate Pkwy • Naples, FL 34116

We are looking for your input to assist with planning and designing the best roadway to serve motorists, bicyclists and pedestrians. Please provide your input by answering a few questions below.

1. **Do you live or work within 1 mile of the project area (Collier Boulevard between City Gate Boulevard North and Green Boulevard)?**

   ☒ Yes ☐ No

2. **How often do you use this section of Collier Boulevard?**

   ☒ Daily ☐ Weekly

   ☐ Other every day / 2-3 Times

3. ***If you live on the east side of 39th Street SW,* after reviewing the bridge location alternatives, which bridge location do you prefer? Refer to the diagram on the right for bridge locations.**

   ☒ (A) Golden Gate Parkway

   ☐ (B) 27th Avenue SW

   ☐ (C) 29th Avenue SW

   ☐ I do not live on the east side of 39th Street SW

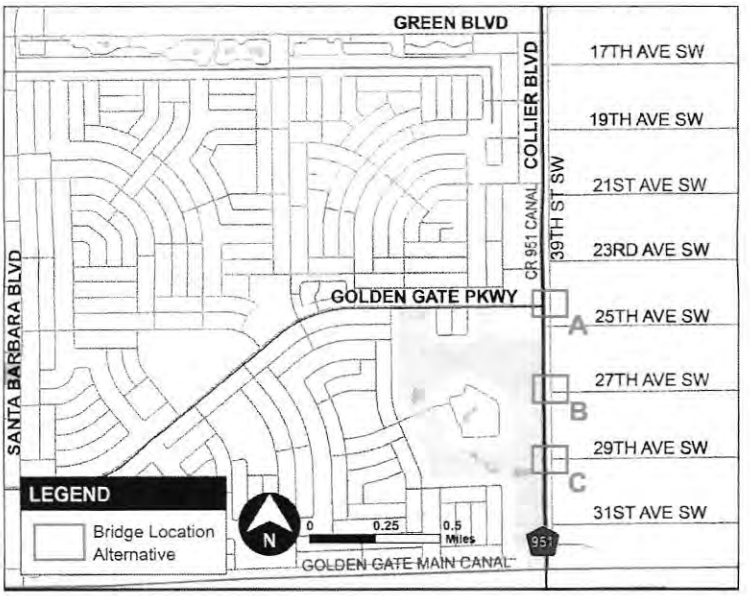

4. **4a. If there was a pedestrian bridge at Golden Gate Parkway from 39th Street SW (crossing the canal), would it encourage you to walk or bike to dining, shopping, and entertainment along Golden Gate Parkway or Collier Boulevard?**

   ☒ Yes, I'd be encouraged to use the pedestrian bridge → only if we create the Bridge for traffic as well

   ☐ No, I wouldn't use a pedestrian bridge

   ☐ I do not live along the east side of Collier Boulevard and would not use the bridge

   4b. How often would you use the proposed pedestrian bridge?

   ☐ Daily ☒ Weekly ☐ Other _____

   ☐ I do not live on the east side of Collier Boulevard

5. **If you currently, or plan to, use the Collier Area Transit (CAT) system, which location would you prefer for Bus Stop 276? The existing Bus Stop 276 is located at "C" in the following figure.**

   ☐ (A) Relocate across from 20th Place SW

   ☐ (B) Relocate across from 18th Avenue SW

   ☐ (C) The existing location, at 17th Avenue SW

   ☒ I do not use the CAT system

   ☐ Other _____

Public participation is solicited without regard to race, color, national origin, age, sex, religion, disability or family status.

*Name John Minciel

*Address 3161 27th Ave SW

*City, State, Zip Naples, FL 34117

*Phone Number 239 263 7010

*Email jumpi1@comcast.net

Please return comments to:
Growth Management Department
Attn: Connie Deane, Community Liaison
2885 Horseshoe Drive South
Naples, FL 34104

You may also send your comments via e-mail to:
growth.management@collierccountyfl.gov

Please provide your comments on the following space provided. If more space is needed, please use an additional sheet of paper. Place your comments in the "Comment Box" provided at tonight's meeting, or send to Connie Deane at the address at the top right-hand corner by **Wednesday, April 20, 2022.** Emailed comments are also acceptable.

Evaluation

1. Did this meeting provide you with sufficient information on the proposed improvements? If not, what additional information could have been provided?

☒ **Yes** ☐ **No**

2. How did you hear about this project? (Mark all that apply.)

☐ **Email** ☐ **Social Media** ☒ **Roadway Message Sign** ☐ **U.S. Mail** ☐ **Other**

*Please be advised - this information is used to contact you regarding this project and future public meetings. Under Florida law, e-mail and certain home addresses are public records once received by a government agency. If you do not want your e-mail or home address released if the county receives a public records request, you can refrain form including such information on this sheet. You have the option of checking with the county staff on your own to obtain updates on the project as well as checking the county website for additional information.

Collier County

MINCIELI
CONSTRUCTION INCORPORATED
GENERAL CONTRACTOR

3161 27th Ave. SW NAPLES, FL 34117
239-263-7010
CGC053501

April 7, 2022

Attn: Connie Deane, Community Liaison

From: John Mincieli

RE: Comment on proposed project on Collier Blvd between City Gate Boulevard North and Green Boulevard.

As a lifelong resident, and as a general contractor in Naples for over 30 years I would like to further address the bridge/intersection options. After attending the meeting on April 6th, and reviewing the study results, **I believe the Golden Gate Parkway Bridge is the optimum decision.**

There are X amount of residents needing to get from Golden Gate Parkway to 39th St., and X amount of residents needing to get from 39th St., to Golden Gate Parkway (this daily number is only growing). Our current situation is a well-known nightmare. During busy times the current means of crossing over onto the bridge requires not only courteous, but conscious drivers in both oncoming lanes to yield way. This is a very dangerous situation which has led (as you are aware) to multiple accidents weekly. Neither of the other bridge options alleviate this problem, they only spread it out, and let the road (turning lanes) hold more vehicles in waiting. The same applies when trying to make a right turn and quickly get into the left lane to get onto Golden Gate Parkway.

Regarding the time added to the signal cycle, which is the only drawback, we understand there will be added time for the light to fully complete its cycle. However, when you take into account the time lost waiting for other drivers to be courteous and yield, the time delay is a wash. But when you take into account the safety factors involved, it is very clear, to not only me, but unanimously with all the other neighbors I have talked with about the situation, that the Golden Gate Pkwy. Bridge is the best option for all concerned.

Sincerely,
John J. Mincieli

COMMENT FORM

Collier Boulevard Widening Project and Bridge Location Study • Public Information Meeting • April 6, 2022 • 5 p.m. to 7 p.m. • Golden Gate Community Center • 4701 Golden Gate Pkwy • Naples, FL 34116

We are looking for your input to assist with planning and designing the best roadway to serve motorists, bicyclists and pedestrians. Please provide your input by answering a few questions below.

1. Do you live or work within 1 mile of the project area (Collier Boulevard between City Gate Boulevard North and Green Boulevard)?

☒ Yes ☐ No

2. How often do you use this section of Collier Boulevard?

☒ Daily ☐ Weekly

☐ Other often 2-3 times DAILY

3. *If you live on the east side of 39th Street SW*, after reviewing the bridge location alternatives, which bridge location do you prefer? Refer to the diagram on the right for bridge locations.

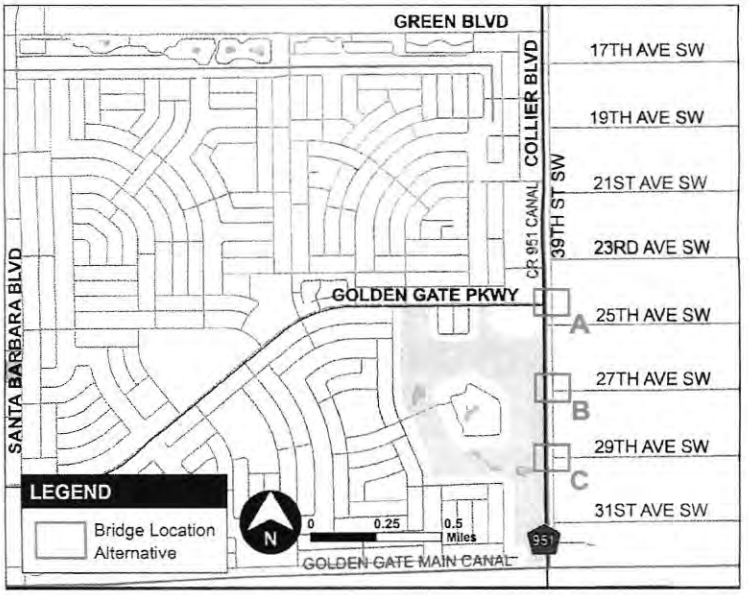

☒ (A) Golden Gate Parkway

☐ (B) 27th Avenue SW

☐ (C) 29th Avenue SW

☐ I do not live on the east side of 39th Street SW

4. 4a. If there was a pedestrian bridge at Golden Gate Parkway from 39th Street SW (crossing the canal), would it encourage you to walk or bike to dining, shopping, and entertainment along Golden Gate Parkway or Collier Boulevard?

☐ Yes, I'd be encouraged to use the pedestrian bridge

☒ No, I wouldn't use a pedestrian bridge

☐ I do not live along the east side of Collier Boulevard and would not use the bridge

4b. How often would you use the proposed pedestrian bridge?

☐ Daily ☒ Weekly ☐ Other once in a while

☐ I do not live on the east side of Collier Boulevard

5. If you currently, or plan to, use the Collier Area Transit (CAT) system, which location would you prefer for Bus Stop 276? The existing Bus Stop 276 is located at "C" in the following figure.

☐ (A) Relocate across from 20th Place SW

☐ (B) Relocate across from 18th Avenue SW

☐ (C) The existing location, at 17th Avenue SW

☒ I do not use the CAT system

☐ Other _____



Public participation is solicited without regard to race, color, national origin, age, sex, religion, disability or family status.

*Name Violette Sequier

*Address 3790 27th Ave SW

*City, State, Zip Naples FL 34117

*Phone Number 239-248-60-86

*Email

Please return comments to:
Growth Management Department
Attn: Connie Deane, Community Liaison
2885 Horseshoe Drive South
Naples, FL 34104

You may also send your comments via e-mail to:
growth.management@collierccountyfl.gov

Please provide your comments on the following space provided. If more space is needed, please use an additional sheet of paper. Place your comments in the "Comment Box" provided at tonight's meeting, or send to Connie Deane at the address at the top right-hand corner by **Wednesday, April 20, 2022.** Emailed comments are also acceptable.

Evaluation

1. Did this meeting provide you with sufficient information on the proposed improvements? If not, what additional information could have been provided?

☒ **Yes** ☐ **No**

2. How did you hear about this project? (Mark all that apply.)

☐ **Email** ☐ **Social Media** ☒ **Roadway Message Sign** ☐ **U.S. Mail** ☐ **Other**

*Please be advised - this information is used to contact you regarding this project and future public meetings. Under Florida law, e-mail and certain home addresses are public records once received by a government agency. If you do not want your e-mail or home address released if the county receives a public records request, you can refrain form including such information on this sheet. You have the option of checking with the county staff on your own to obtain updates on the project as well as checking the county website for additional information.

Collier County

April 7, 2022

Attn: Connie Deane, Community Liaison

From: Violette Jequier

RE: Comment on proposed project on Collier Blvd between City Gate Boulevard North and Green Boulevard.

As a resident of 27th Ave SW, I navigate this area multiple times throughout the day. I agree with my neighbors that it is always difficult and time consuming to leave and return home due to the current access route. After attending the meeting on April 6th, and reviewing the study results, **I believe the Golden Gate Parkway Bridge is the optimum decision.** A traffic light at Golden Gate Parkway will greatly improve the access to and from home for me.

Sincerely,

Violette Jequier

COMMENT FORM

Collier Boulevard Widening Project and Bridge Location Study • Public Information Meeting • April 6, 2022 • 5 p.m. to 7 p.m. • Golden Gate Community Center • 4701 Golden Gate Pkwy • Naples, FL 34116

We are looking for your input to assist with planning and designing the best roadway to serve motorists, bicyclists and pedestrians. Please provide your input by answering a few questions below.

1. **Do you live or work within 1 mile of the project area (Collier Boulevard between City Gate Boulevard North and Green Boulevard)?**

   ☒ Yes ☐ No

2. **How often do you use this section of Collier Boulevard?**

   ☒ Daily ☐ Weekly

   ☐ Other _____

3. ***If you live on the east side of 39th Street SW*, after reviewing the bridge location alternatives, which bridge location do you prefer? Refer to the diagram on the right for bridge locations.**

   ☒ (A) Golden Gate Parkway

   ☐ (B) 27th Avenue SW

   ☐ (C) 29th Avenue SW

   ☐ I do not live on the east side of 39th Street SW

4. **4a. If there was a pedestrian bridge at Golden Gate Parkway from 39th Street SW (crossing the canal), would it encourage you to walk or bike to dining, shopping, and entertainment along Golden Gate Parkway or Collier Boulevard?**

   ☒ Yes, I'd be encouraged to use the pedestrian bridge

   ☐ No, I wouldn't use a pedestrian bridge

   ☐ I do not live along the east side of Collier Boulevard and would not use the bridge

   4b. How often would you use the proposed pedestrian bridge?

   ☐ Daily ☒ Weekly ☐ Other BRIDGE WOULD BE A WASTE OF MONEY

   ☐ I do not live on the east side of Collier Boulevard

5. **If you currently, or plan to, use the Collier Area Transit (CAT) system, which location would you prefer for Bus Stop 276? The existing Bus Stop 276 is located at "C" in the following figure.**

   ☐ (A) Relocate across from 20th Place SW

   ☐ (B) Relocate across from 18th Avenue SW

   ☐ (C) The existing location, at 17th Avenue SW

   ☒ I do not use the CAT system

   ☐ Other _____

Public participation is solicited without regard to race, color, national origin, age, sex, religion, disability or family status.

*Name BOB BOJANOWSKI

*Address 3645 29TH AVE SW

*City, State, Zip 34117

*Phone Number 239 316 0429

*Email NAUTIBOB@GMAIL.COM

Please return comments to:
Growth Management Department
Attn: Connie Deane, Community Liaison
2885 Horseshoe Drive South
Naples, FL 34104

You may also send your comments via e-mail to:
growth.management@collierccountyfl.gov

Please provide your comments on the following space provided. If more space is needed, please use an additional sheet of paper. Place your comments in the "Comment Box" provided at tonight's meeting, or send to Connie Deane at the address at the top right-hand corner by **Wednesday, April 20, 2022.** Emailed comments are also acceptable.

39TH STREET HAS VERY LIGHT TRAFFIC. I DO NOT SEE THE NEED FOR BRIDGES AFFORDING RIGHT TURN ONLY ONTO COLLIER BLVD. WE HAVE GG PARKWAY FOR THAT.

WHAT WE DO NEED IS A WORKING INTERSECTION AT GOLDEN GATE ~~BLVD~~ PARKWAY.

SPEND OUR MONEY ON A GOOD INTERSECTION AT GG PARKWAY AND DO NOT WASTE IT ON SILLY BRIDGES.

BOB Bojanowski.

Evaluation

1. Did this meeting provide you with sufficient information on the proposed improvements? If not, what additional information could have been provided?

☐ Yes ☒ No TALK TO THE RESIDENCES ALONG 39TH.

2. How did you hear about this project? (Mark all that apply.)

☐ Email ☐ Social Media ☐ Roadway Message Sign ☐ U.S. Mail ☒ Other

*Please be advised - this information is used to contact you regarding this project and future public meetings. Under Florida law, e-mail and certain home addresses are public records once received by a government agency. If you do not want your e-mail or home address released if the county receives a public records request, you can refrain form including such information on this sheet. You have the option of checking with the county staff on your own to obtain updates on the project as well as checking the county website for additional information.

Collier County

COMMENT FORM

Collier Boulevard Widening Project and Bridge Location Study • Public Information Meeting • April 6, 2022 • 5 p.m. to 7 p.m. • Golden Gate Community Center • 4701 Golden Gate Pkwy • Naples, FL 34116

We are looking for your input to assist with planning and designing the best roadway to serve motorists, bicyclists and pedestrians. Please provide your input by answering a few questions below.

1. **Do you live or work within 1 mile of the project area (Collier Boulevard between City Gate Boulevard North and Green Boulevard)?**

   ☒ Yes ☐ No

2. **How often do you use this section of Collier Boulevard?**

   ☒ Daily ☐ Weekly

   ☐ Other _____

3. ***If you live on the east side of 39th Street SW*, after reviewing the bridge location alternatives, which bridge location do you prefer? Refer to the diagram on the right for bridge locations.**

   ☒ (A) Golden Gate Parkway

   ☐ (B) 27th Avenue SW

   ☐ (C) 29th Avenue SW

   ☐ I do not live on the east side of 39th Street SW

4. **4a. If there was a pedestrian bridge at Golden Gate Parkway from 39th Street SW (crossing the canal), would it encourage you to walk or bike to dining, shopping, and entertainment along Golden Gate Parkway or Collier Boulevard?**

   ☒ Yes, I'd be encouraged to use the pedestrian bridge

   ☐ No, I wouldn't use a pedestrian bridge

   ☐ I do not live along the east side of Collier Boulevard and would not use the bridge

   4b. How often would you use the proposed pedestrian bridge?

   ☐ Daily ☒ Weekly ☐ Other _____

   ☐ I do not live on the east side of Collier Boulevard

5. **If you currently, or plan to, use the Collier Area Transit (CAT) system, which location would you prefer for Bus Stop 276? The existing Bus Stop 276 is located at "C" in the following figure.**

   ☐ (A) Relocate across from 20th Place SW

   ☐ (B) Relocate across from 18th Avenue SW

   ☐ (C) The existing location, at 17th Avenue SW

   ☒ I do not use the CAT system

   ☐ Other _____

Public participation is solicited without regard to race, color, national origin, age, sex, religion, disability or family status.

*Name ALEX BOJANOWSKI

*Address 3705 29TH AVE SW

*City, State, Zip NAPLES, FL 34117

*Phone Number 651-336-3369

*Email ALEXBOJANOWSKI1@GMAIL.COM

Please return comments to:
Growth Management Department
Attn: Connie Deane, Community Liaison
2885 Horseshoe Drive South
Naples, FL 34104

You may also send your comments via e-mail to:
growth.management@collierccountyfl.gov

Please provide your comments on the following space provided. If more space is needed, please use an additional sheet of paper. Place your comments in the "Comment Box" provided at tonight's meeting, or send to Connie Deane at the address at the top right-hand corner by **Wednesday, April 20, 2022.** Emailed comments are also acceptable.

CONSTRUCTION OF A BRIDGE AT THE GOLDEN GATE PARKWAY INTERSECTION IS THE ONLY VIABLE OPTION FOR THE FOLLOWING REASONS:

- A BRIDGE AT 27TH OR 29TH AVE WOULD NOT ALLOW A LEFT TURN ONTO COLLIER BLVD SOUTHBOUND, REQUIRING TRAFFIC ON 39TH ST. TO TRAVEL ALL THE WAY TO GREEN BLVD TO TURN SOUTHBOUND (AT HIGH TRAFFIC TIMES), THUS MAKING THE GREEN/951 INTERSECTION MORE CONJESTED.
- SOUTHBOUND TRAFFIC ON 951 TURNING LEFT ONTO A BRIDGE A 27TH OR 29TH AVE WOULD HAVE TO CROSS THREE LANES OF HIGH SPEED TRAFFIC - NOT ONLY A NEAR IMPOSSIBILITY AT HIGH TRAFFIC TIMES, BUT ALSO VERY DANGEROUS AND COULD LEAD TO HIGH SPEED ACCIDENTS AND FATALITIES.
- A RIGHT (NORTHBOUND) TURN ONLY, NON-LIGHT CONTROLLED ACCESS BRIDGE TO 951 FROM 39TH ST IS THE EXACT SAME CONFIGURATION WE HAVE TODAY AND WOULD ONLY MAKE IT WORSE SINCE THE 25TH AVE BRIDGE IS AT A LOW SPEED AREA OF 951 AND A BRIDGE FARTHER SOUTH WOULD BE WHERE TRAFFIC IS FASTER.
- A TRAFFIC LIGHT ALREADY EXISTS AT GOLDEN GATE - UTILIZE IT!!!

Evaluation

1. Did this meeting provide you with sufficient information on the proposed improvements? If not, what additional information could have been provided?

☒ Yes ☐ No

2. How did you hear about this project? (Mark all that apply.)

☐ Email ☐ Social Media ☒ Roadway Message Sign ☐ U.S. Mail ☐ Other

*Please be advised - this information is used to contact you regarding this project and future public meetings. Under Florida law, e-mail and certain home addresses are public records once received by a government agency. If you do not want your e-mail or home address released if the county receives a public records request, you can refrain form including such information on this sheet. You have the option of checking with the county staff on your own to obtain updates on the project as well as checking the county website for additional information.

Collier County

COMMENT FORM

Collier Boulevard Widening Project and Bridge Location Study • Public Information Meeting • April 6, 2022 • 5 p.m. to 7 p.m. • Golden Gate Community Center • 4701 Golden Gate Pkwy • Naples, FL 34116

We are looking for your input to assist with planning and designing the best roadway to serve motorists, bicyclists and pedestrians. Please provide your input by answering a few questions below.

1. **Do you live or work within 1 mile of the project area (Collier Boulevard between City Gate Boulevard North and Green Boulevard)?**

   ☒ Yes ☐ No

2. **How often do you use this section of Collier Boulevard?**

   ☐ Daily ☐ Weekly

   ☒ Other multiple times daily

3. ***If you live on the east side of 39th Street SW,* after reviewing the bridge location alternatives, which bridge location do you prefer? Refer to the diagram on the right for bridge locations.**

   ☒ (A) Golden Gate Parkway

   ☐ (B) 27th Avenue SW

   ☐ (C) 29th Avenue SW

   ☐ I do not live on the east side of 39th Street SW

4. **4a. If there was a pedestrian bridge at Golden Gate Parkway from 39th Street SW (crossing the canal), would it encourage you to walk or bike to dining, shopping, and entertainment along Golden Gate Parkway or Collier Boulevard?**

   ☐ Yes, I'd be encouraged to use the pedestrian bridge

   ☒ No, I wouldn't use a pedestrian bridge

   ☐ I do not live along the east side of Collier Boulevard and would not use the bridge

   4b. How often would you use the proposed pedestrian bridge?

   ☐ Daily ☐ Weekly ☒ Other never

   ☐ I do not live on the east side of Collier Boulevard

5. **If you currently, or plan to, use the Collier Area Transit (CAT) system, which location would you prefer for Bus Stop 276? The existing Bus Stop 276 is located at "C" in the following figure.**

   ☐ (A) Relocate across from 20th Place SW

   ☐ (B) Relocate across from 18th Avenue SW

   ☐ (C) The existing location, at 17th Avenue SW

   ☒ I do not use the CAT system

   ☐ Other _____

Public participation is solicited without regard to race, color, national origin, age, sex, religion, disability or family status.

*Name Mandy Davies

*Address 3771 29th Ave SW

*City, State, Zip Naples Fl 34117

*Phone Number 239 784 3098

*Email MANDY.DAVIES1@GMAIL.COM

Please return comments to:
Growth Management Department
Attn: Connie Deane, Community Liaison
2885 Horseshoe Drive South
Naples, FL 34104

You may also send your comments via e-mail to:
growth.management@collierccountyfl.gov

Please provide your comments on the following space provided. If more space is needed, please use an additional sheet of paper. Place your comments in the "Comment Box" provided at tonight's meeting, or send to Connie Deane at the address at the top right-hand corner by **Wednesday, April 20, 2022.** Emailed comments are also acceptable.

IN THE MEETING IT WAS REVEALED THAT IF THE BRIDGE WAS LOCATED ON 27th OR 29th THERE WOULD BE NO LIGHTS!! SPENDING THAT AMOUNT OF MONEY FOR A WIDER BRIDGE WOULD BE A TOTAL WASTE!! WHILE IT WOULD BE NICER TO BE ABLE TO TURN LEFT ONTO COLLIER LIKE WE USED TO (THERE WERE MANY ACCIDENTS THERE YEARS AGO!) UNLESS THERE WOULD BE TRAFFIC LIGHTS THERE IS NO POINT, AS RIGHT NOW THE TRAFFIC ON COLLIER IS SO HEAVY THAT IT HAS BECOME DANGEROUS COMING IN AND OUT OVER THE BRIDGE. TAKE INTO ACCOUNT THAT THE PRESENT BRIDGE IS CLOSER TO THE GGPARKWA LIGHTS CAUSING TRAFFIC TO SLOW/STOP. THAT IS OFTEN THE ONLY OPPORTUNIT TO GET IN OR OUT. IF BRIDGE WAS ON 27th/29th IT WOULD BE FURTHER FROM THE LIGHTS AND THREE LANES GOING 60+ MPH GOOD LUCK EVER GETTING HOME! EVEN NOW ITS DANGEROUS MAKING A LEFT TURN TO CROSS THE BRIDGE. RIGHT NOW THE ONLY SAFE OPTION IS TO EXTEND GOLDEN GATE PARKWAY OVER THE CANAL SO YOU CAN GO STRAIGHT OVER AND LIGHTS 4 WAYS! I ENCOURAGE THE PEOPLE MAKING DECISION TO TRY TO GET IN AND OUT AT RUSH HOUR AM+PM ALSO WOULD LIKE TO POINT OUT THAT RESIDENTS ON 29th AVE AND 31st AVE WERE NOT INFORMED ABOUT THE MEETING, WE HEARD ON FACEBOOK!

Evaluation

1. Did this meeting provide you with sufficient information on the proposed improvements? If not, what additional information could have been provided? WHAT THE PLAN FOR FURTHER EXPANSION IS.

☐ Yes ☒ No

2. How did you hear about this project? (Mark all that apply.)

☐ Email ☒ Social Media ☐ Roadway Message Sign ☐ U.S. Mail ☐ Other

*Please be advised - this information is used to contact you regarding this project and future public meetings. Under Florida law, e-mail and certain home addresses are public records once received by a government agency. If you do not want your e-mail or home address released if the county receives a public records request, you can refrain form including such information on this sheet. You have the option of checking with the county staff on your own to obtain updates on the project as well as checking the county website for additional information.

Collier County

COMMENT FORM

Collier Boulevard Widening Project and Bridge Location Study • Public Information Meeting • April 6, 2022 • 5 p.m. to 7 p.m. • Golden Gate Community Center • 4701 Golden Gate Pkwy • Naples, FL 34116

We are looking for your input to assist with planning and designing the best roadway to serve motorists, bicyclists and pedestrians. Please provide your input by answering a few questions below.

1. **Do you live or work within 1 mile of the project area (Collier Boulevard between City Gate Boulevard North and Green Boulevard)?**

   ☒ Yes ☐ No

2. **How often do you use this section of Collier Boulevard?**

   ☒ Daily ☐ Weekly

   ☐ Other often

3. ***If you live on the east side of 39th Street SW*, after reviewing the bridge location alternatives, which bridge location do you prefer? Refer to the diagram on the right for bridge locations.**

   ☒ (A) Golden Gate Parkway

   ☐ (B) 27th Avenue SW

   ☐ (C) 29th Avenue SW

   ☐ I do not live on the east side of 39th Street SW

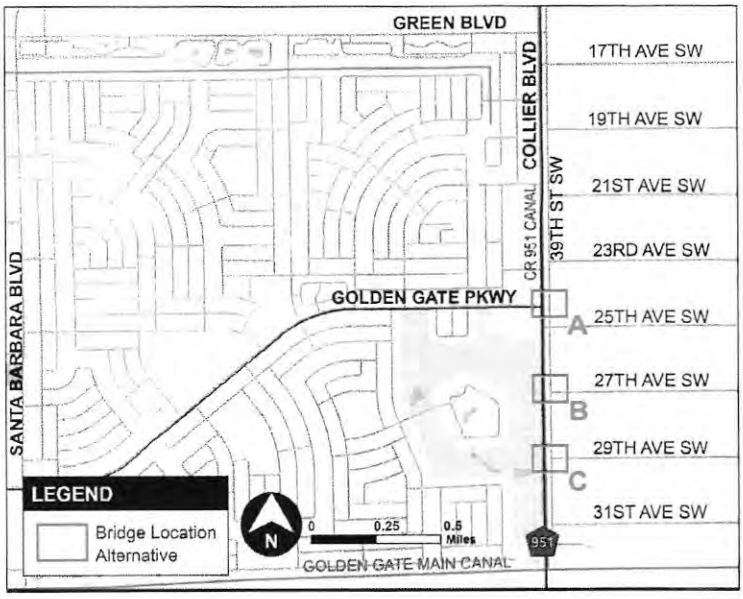

4. **4a. If there was a pedestrian bridge at Golden Gate Parkway from 39th Street SW (crossing the canal), would it encourage you to walk or bike to dining, shopping, and entertainment along Golden Gate Parkway or Collier Boulevard?**

   ☐ Yes, I'd be encouraged to use the pedestrian bridge

   ☒ No, I wouldn't use a pedestrian bridge

   ☐ I do not live along the east side of Collier Boulevard and would not use the bridge

   4b. How often would you use the proposed pedestrian bridge?

   ☐ Daily ☐ Weekly ☐ Other _____

   ☐ I do not live on the east side of Collier Boulevard

5. **If you currently, or plan to, use the Collier Area Transit (CAT) system, which location would you prefer for Bus Stop 276? The existing Bus Stop 276 is located at "C" in the following figure.**

   ☐ (A) Relocate across from 20th Place SW

   ☐ (B) Relocate across from 18th Avenue SW

   ☐ (C) The existing location, at 17th Avenue SW

   ☒ I do not use the CAT system

   ☐ Other _____



Public participation is solicited without regard to race, color, national origin, age, sex, religion, disability or family status.

*Name YANA ST JOHN

*Address 3161 27th Ave SW

*City, State, Zip NAPLES, FL 34117

*Phone Number 954 918 2302

*Email YSJ2010@me.com

Please return comments to:
Growth Management Department
Attn: Connie Deane, Community Liaison
2885 Horseshoe Drive South
Naples, FL 34104

You may also send your comments via e-mail to:
growth.management@collierccountyfl.gov

Please provide your comments on the following space provided. If more space is needed, please use an additional sheet of paper. Place your comments in the "Comment Box" provided at tonight's meeting, or send to Connie Deane at the address at the top right-hand corner by **Wednesday, April 20, 2022.** Emailed comments are also acceptable.

Evaluation

1. Did this meeting provide you with sufficient information on the proposed improvements? If not, what additional information could have been provided?

☒ Yes ☐ No

2. How did you hear about this project? (Mark all that apply.)

☐ Email ☐ Social Media ☒ Roadway Message Sign ☐ U.S. Mail ☐ Other

*Please be advised - this information is used to contact you regarding this project and future public meetings. Under Florida law, e-mail and certain home addresses are public records once received by a government agency. If you do not want your e-mail or home address released if the county receives a public records request, you can refrain form including such information on this sheet. You have the option of checking with the county staff on your own to obtain updates on the project as well as checking the county website for additional information.

Collier County

April 7, 2022

Attn: Connie Deane, Community Liaison

From: Yana St. John

RE: Comment on proposed project on Collier Blvd between City Gate Boulevard North and Green Boulevard.

As a resident of 27th Ave SW, I navigate this area multiple times throughout the day. It is always difficult and time consuming to leave and return home due to the current access route. After attending the meeting on April 6th, and reviewing the study results, **I believe the Golden Gate Parkway Bridge is the optimum decision.** I would much rather wait at a light knowing that I will eventually have a light to turn to go as opposed to waiting ad infinitum on the kindness and mercy of other drivers and the assertiveness of the drivers in front of me.

Sincerely,

Yana St. John
3161 27th Ave SW
Naples, FL 34117

COMMENT FORM

Collier Boulevard Widening Project and Bridge Location Study • Public Information Meeting • April 6, 2022 • 5 p.m. to 7 p.m. • Golden Gate Community Center • 4701 Golden Gate Pkwy • Naples, FL 34116

We are looking for your input to assist with planning and designing the best roadway to serve motorists, bicyclists and pedestrians. Please provide your input by answering a few questions below.

1. **Do you live or work within 1 mile of the project area (Collier Boulevard between City Gate Boulevard North and Green Boulevard)?**

   ☒ Yes ☐ No

2. **How often do you use this section of Collier Boulevard?**

   ☒ Daily ☐ Weekly

   ☐ Other every day / 2-3 Times

3. ***If you live on the east side of 39th Street SW,* after reviewing the bridge location alternatives, which bridge location do you prefer? Refer to the diagram on the right for bridge locations.**

   ☒ (A) Golden Gate Parkway

   ☐ (B) 27th Avenue SW

   ☐ (C) 29th Avenue SW

   ☐ I do not live on the east side of 39th Street SW

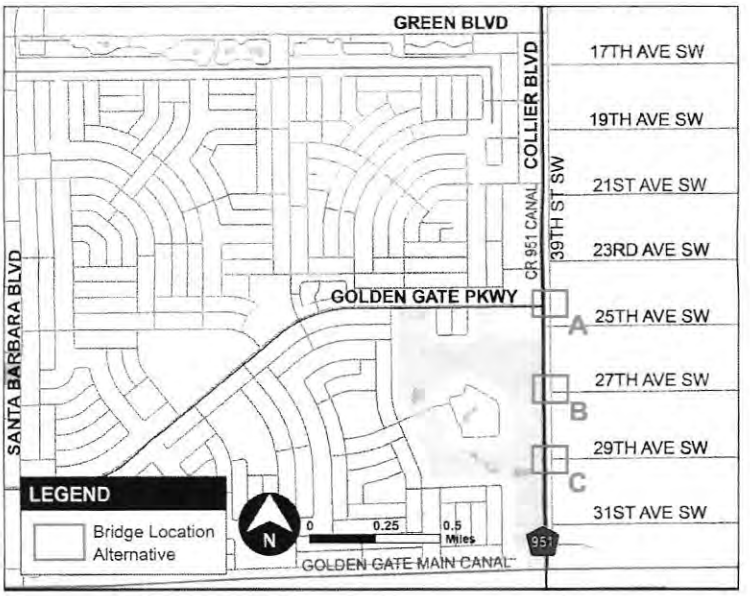

4. **4a. If there was a pedestrian bridge at Golden Gate Parkway from 39th Street SW (crossing the canal), would it encourage you to walk or bike to dining, shopping, and entertainment along Golden Gate Parkway or Collier Boulevard?**

   ☒ Yes, I'd be encouraged to use the pedestrian bridge → only if we create the Bridge for traffic as well

   ☐ No, I wouldn't use a pedestrian bridge

   ☐ I do not live along the east side of Collier Boulevard and would not use the bridge

   4b. How often would you use the proposed pedestrian bridge?

   ☐ Daily ☒ Weekly ☐ Other _____

   ☐ I do not live on the east side of Collier Boulevard

5. **If you currently, or plan to, use the Collier Area Transit (CAT) system, which location would you prefer for Bus Stop 276? The existing Bus Stop 276 is located at "C" in the following figure.**

   ☐ (A) Relocate across from 20th Place SW

   ☐ (B) Relocate across from 18th Avenue SW

   ☐ (C) The existing location, at 17th Avenue SW

   ☒ I do not use the CAT system

   ☐ Other _____

Public participation is solicited without regard to race, color, national origin, age, sex, religion, disability or family status.

*Name John Minciel

*Address 3161 27th Ave SW

*City, State, Zip Naples, FL 34117

*Phone Number 239 263 7010

*Email jumpi1@comcast.net

Please return comments to:
Growth Management Department
Attn: Connie Deane, Community Liaison
2885 Horseshoe Drive South
Naples, FL 34104

You may also send your comments via e-mail to:
growth.management@collierccountyfl.gov

Please provide your comments on the following space provided. If more space is needed, please use an additional sheet of paper. Place your comments in the "Comment Box" provided at tonight's meeting, or send to Connie Deane at the address at the top right-hand corner by **Wednesday, April 20, 2022.** Emailed comments are also acceptable.

Evaluation

1. Did this meeting provide you with sufficient information on the proposed improvements? If not, what additional information could have been provided?

☒ **Yes** ☐ **No**

2. How did you hear about this project? (Mark all that apply.)

☐ **Email** ☐ **Social Media** ☒ **Roadway Message Sign** ☐ **U.S. Mail** ☐ **Other**

*Please be advised - this information is used to contact you regarding this project and future public meetings. Under Florida law, e-mail and certain home addresses are public records once received by a government agency. If you do not want your e-mail or home address released if the county receives a public records request, you can refrain form including such information on this sheet. You have the option of checking with the county staff on your own to obtain updates on the project as well as checking the county website for additional information.

Collier County

MINCIELI
CONSTRUCTION INCORPORATED
GENERAL CONTRACTOR

3161 27th Ave. SW NAPLES, FL 34117
239-263-7010
CGC053501

April 7, 2022

Attn: Connie Deane, Community Liaison

From: John Mincieli

RE: Comment on proposed project on Collier Blvd between City Gate Boulevard North and Green Boulevard.

As a lifelong resident, and as a general contractor in Naples for over 30 years I would like to further address the bridge/intersection options. After attending the meeting on April 6th, and reviewing the study results, **I believe the Golden Gate Parkway Bridge is the optimum decision.**

There are X amount of residents needing to get from Golden Gate Parkway to 39th St., and X amount of residents needing to get from 39th St., to Golden Gate Parkway (this daily number is only growing). Our current situation is a well-known nightmare. During busy times the current means of crossing over onto the bridge requires not only courteous, but conscious drivers in both oncoming lanes to yield way. This is a very dangerous situation which has led (as you are aware) to multiple accidents weekly. Neither of the other bridge options alleviate this problem, they only spread it out, and let the road (turning lanes) hold more vehicles in waiting. The same applies when trying to make a right turn and quickly get into the left lane to get onto Golden Gate Parkway.

Regarding the time added to the signal cycle, which is the only drawback, we understand there will be added time for the light to fully complete its cycle. However, when you take into account the time lost waiting for other drivers to be courteous and yield, the time delay is a wash. But when you take into account the safety factors involved, it is very clear, to not only me, but unanimously with all the other neighbors I have talked with about the situation, that the Golden Gate Pkwy. Bridge is the best option for all concerned.

Sincerely,
John J. Mincieli

COMMENT FORM

Collier Boulevard Widening Project and Bridge Location Study • Public Information Meeting • April 6, 2022 • 5 p.m. to 7 p.m. • Golden Gate Community Center • 4701 Golden Gate Pkwy • Naples, FL 34116

We are looking for your input to assist with planning and designing the best roadway to serve motorists, bicyclists and pedestrians. Please provide your input by answering a few questions below.

1. Do you live or work within 1 mile of the project area (Collier Boulevard between City Gate Boulevard North and Green Boulevard)?

☒ Yes ☐ No

2. How often do you use this section of Collier Boulevard?

☒ Daily ☐ Weekly

☐ Other often 2-3 times DAILY

3. *If you live on the east side of 39th Street SW*, after reviewing the bridge location alternatives, which bridge location do you prefer? Refer to the diagram on the right for bridge locations.

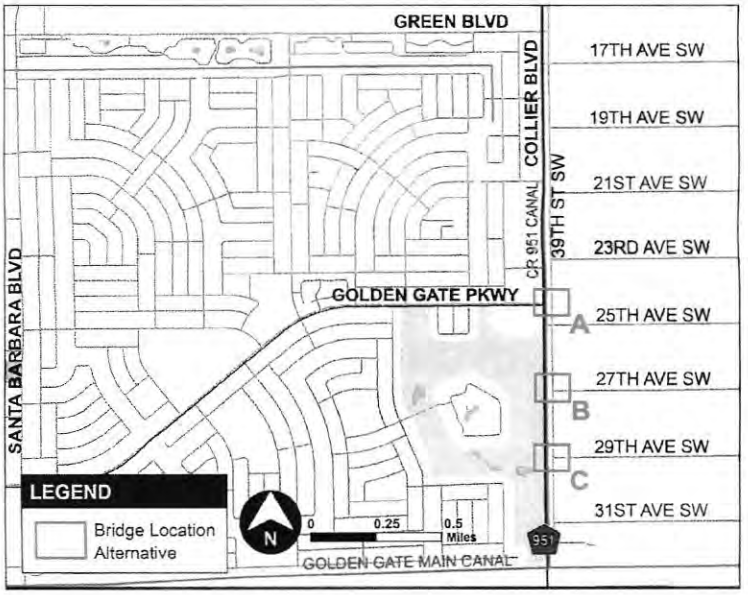

☒ (A) Golden Gate Parkway

☐ (B) 27th Avenue SW

☐ (C) 29th Avenue SW

☐ I do not live on the east side of 39th Street SW

4. 4a. If there was a pedestrian bridge at Golden Gate Parkway from 39th Street SW (crossing the canal), would it encourage you to walk or bike to dining, shopping, and entertainment along Golden Gate Parkway or Collier Boulevard?

☐ Yes, I'd be encouraged to use the pedestrian bridge

☒ No, I wouldn't use a pedestrian bridge

☐ I do not live along the east side of Collier Boulevard and would not use the bridge

4b. How often would you use the proposed pedestrian bridge?

☐ Daily ☒ Weekly ☐ Other once in a while

☐ I do not live on the east side of Collier Boulevard

5. If you currently, or plan to, use the Collier Area Transit (CAT) system, which location would you prefer for Bus Stop 276? The existing Bus Stop 276 is located at "C" in the following figure.

☐ (A) Relocate across from 20th Place SW

☐ (B) Relocate across from 18th Avenue SW

☐ (C) The existing location, at 17th Avenue SW

☒ I do not use the CAT system

☐ Other _____



Public participation is solicited without regard to race, color, national origin, age, sex, religion, disability or family status.

*Name Violette Sequier

*Address 3790 27th Ave SW

*City, State, Zip Naples FL 34117

*Phone Number 239-248-60-86

*Email

Please return comments to:
Growth Management Department
Attn: Connie Deane, Community Liaison
2885 Horseshoe Drive South
Naples, FL 34104

You may also send your comments via e-mail to:
growth.management@collierccountyfl.gov

Please provide your comments on the following space provided. If more space is needed, please use an additional sheet of paper. Place your comments in the "Comment Box" provided at tonight's meeting, or send to Connie Deane at the address at the top right-hand corner by **Wednesday, April 20, 2022.** Emailed comments are also acceptable.

Evaluation

1. Did this meeting provide you with sufficient information on the proposed improvements? If not, what additional information could have been provided?

☒ **Yes** ☐ **No**

2. How did you hear about this project? (Mark all that apply.)

☐ **Email** ☐ **Social Media** ☒ **Roadway Message Sign** ☐ **U.S. Mail** ☐ **Other**

*Please be advised - this information is used to contact you regarding this project and future public meetings. Under Florida law, e-mail and certain home addresses are public records once received by a government agency. If you do not want your e-mail or home address released if the county receives a public records request, you can refrain form including such information on this sheet. You have the option of checking with the county staff on your own to obtain updates on the project as well as checking the county website for additional information.

Collier County

April 7, 2022

Attn: Connie Deane, Community Liaison

From: Violette Jequier

RE: Comment on proposed project on Collier Blvd between City Gate Boulevard North and Green Boulevard.

As a resident of 27th Ave SW, I navigate this area multiple times throughout the day. I agree with my neighbors that it is always difficult and time consuming to leave and return home due to the current access route. After attending the meeting on April 6th, and reviewing the study results, **I believe the Golden Gate Parkway Bridge is the optimum decision.** A traffic light at Golden Gate Parkway will greatly improve the access to and from home for me.

Sincerely,

Violette Jequier

Collier Blvd Widening (from CR 951 Canal to Green Blvd) 60% Design and Bridge Location Study
General Public Comments and Responses

Comment No.	Source of Comment	Date Comment Received	Response Date	Response Sent By	Agency	Name1	Name 2	Address/Contact Info	Type	Requested information? (Y/N)	Content, if applicable (excerpts)	Response (excerpts)
1	Correspondence with Trinity Scott (County Dept Head) 3/7/22		3/8/2022	Lorraine Lantz	Collier County	Mr. and Mrs. Mitchell		140 Jung Blvd. E Collier County, FL 34120 adriana62191@yahoo.com	Email	Y		Mr. and Mrs. Mitchell, I have been informed that you inquired about the Collier Blvd. Widening Project and the related Bridge Location Study public information meeting. We are in the early stages of planning the meeting. I can confirm that we will be having a open house style public meeting on Wednesday, April 6, 2022 from 5:00 pm to 7:00 pm. The meeting will be held at Golden Gate Community Center, Auditorium, 4701 Golden Gate Parkway, Naples, FL 34116. Additional information will be available as it is developed. I will add your contact information to our project distribution list. Please contact me if you have any questions as the project begins to move forward. Respectfully, Lorraine
2	Correspondence with Lorraine Lantz (Collier County Principal Planner)	4/1/2022	4/1/2022	Lorraine Lantz	Collier County	Jared Brown		jrb@johnsoneng.com	Email	Y	Hi, Lorraine. With the message boards up I have friends and neighbors asking about the 951 widening, and specifically the canal crossing near the Parkway. What portions of the Collier Boulevard Bridge Location Study are publicly available or when might they become available? Thanks -jared	Hi Jared, Attached is the Public Information Newsletter regarding the meeting on April 6th. The information available at the public meeting will be placed on the Transportation Engineering website on April 6th. http://www.colliercountyfl.gov/transportationprojects Please let me know if you need any additional information. Respectfully, Lorraine
3	Email	Comment 1: 4/7/2022 Comment 2: 4/8/22	Response 1: 4/7/22 Response 2: 4/8/22	Bee Thao	Collier County	Dennis	Stalzer	dstalzer@embarqmail.com	Email	N	Comment 1: Yesterday I attended the meeting at Golden Gate Community Center for proposed new 39th ST. bridge and noticed a slight flaw in design #4. When southbound on Collier Blvd. at the new proposed bridge and traffic light at Golden Gate Parkway (ALT #4) there is NOT a left hand turn lane to access 39th St.(there is an existing one now)like at Green Blvd.After eating at Mel's Diner , I would have to go to Green Blvd. to access 39th ST. S.W,or go to City Gate Blvd. make a U-Turn and come back to new bridge to access 39th St, S.W.. I live on 29th Ave.S.W.This is a tremendous inconvenience for all residents from 19th Ave.S.W. to 31st Ave. S.W.to have access to 39th ST.S.W. from Green Blvd. only. Thank You. Dennis Stalzer Comment 2: OK Good deal..Question; would it be possible to extend 39 st S.W, from 31 st Ave. S.W.south to City Gate Blvd.? possible traffic relief route.	Response 1: Good Afternoon Diane, Thank you for taking some time out from your busy schedule to join the County for the Public Informational Meeting for the Collier Blvd. Widening Project from Green Blvd. to City Gate Blvd. Thank you for noticing and pointing out the error in the ALT #4 design of the potential bridge crossing locations. The error is an oversight on the County and the consultant during the printing process. If ALT #4 is selected, there will be a southbound left turn lane from Collier Blvd. to 39th Street SW at Golden Gate Parkway. The error will be corrected and posted in the County website, https://urldefense.com/v3/__http://www.colliercountyfl.gov/transportationprojects__;!!B5cixuoO7ltTeg!UK7Fhz5KTIpIU1laVWOghXH_e4635OQBJSnbcqlldvdJ8XiPPpmTCt1Af3HaDjwgp4H_Wg$, by early next week. Again, thank you for bringing this error to the County's attention. Response 2: Hi Ms. Diane Stalzer, Currently, the land from 31st Ave. SW to the south is privately own, therefore, the County cannot extend 39th St SW beyond 31st Ave. SW. The project was not budgeted to purchase this private property(ies), therefore, the improvement will stop at 31st Ave. SW. Respectfully, Bee Thao, P.E. Please do not hesitate to contact me if your have any other questions or comments regarding the project. Respectfully,
4	Email	4/18/2022		Bee Thao	Collier County	Chris	Rozansky	crozansky@sbcglobal.net	Email	Y	Hello, Thanks for the opportunity to comment. As someone who uses 951 through this section nearly everyday, below are my thoughts: 1. The bridge over the canal to 39th should be in line with Golden Gate Parkway. The current intersection alignment is dangerous, especially at rush hour; 2. Consideration should also be given to a 2nd bridge at 29th, but only if the residents nearby support it. One reason for this is the extreme rate of speed some people drive on 39th. I live a bit further north on 11th Ave SW east of 951 and would separately appreciate anything that could be done to slow people down on 39th. I refuse to allow my kids to use the paved path along the canal because of how fast people drive on 39th, frequently using it as a short cut from Green to White Blvd east at +50 mph; 3. Is there any way to slow folks down on 951? I regulary notice people traveling at 60-70 mph approaching GGP; 4. Please eliminate the curb cuts that don't have turn lanes in the median. Drivers slow down and nearly stop in the flow of traffic while trying to slow down. Very dangerous! 5. Please add sidewalks on both sides south of GGP. People, sometimes with children walk in the grass or right next to the road; 6. Is there room for bike laneS? Cyclists sometimes ride along the edge of 951 practically in the edge of the driving lane since there's no path. Many people use bikes in GGC; 7. Please maintain a landscaped median. The current landscaping is nice and improves the aesthetic of GGC; 8. Eliminate the ability of vehicles to turn north on 951 from 23rd Ave SW by Ace Hardware. They can use the intersection at GGP. I hope there's opportunity to review th next set of draft plans. Thanks again, Chris Rozansky 3893 11th Ave SW	Good Afternoon Chris, Firstly, please accept my sincere apology for not providing a follow up sooner. I thought these were additional comments for the project as part of the Public Information Meeting (PIM) and was not expecting to provide a correspondence until are comments from the PIM are addressed. Please see below (turquoise) texts for responses to your comments. If you have any other questions concerning the projects, please don't hesitate to contact me. Respectfully, Bee Thao, P.E. Hello, 1. The bridge over the canal to 39th should be in line with Golden Gate Parkway. The current intersection alignment is dangerous, especially at rush hour; New Bridge will either be at GGP, 27th or 29th. Existing Condition of Bridge at 25th is being eliminated. 2. Consideration should also be given to a 2nd bridge at 29th, but only if the residents nearby support it. One reason for this is the extreme rate of speed some people drive on 39th. I live a bit further north on 11th Ave SW east of 951 and would separately appreciate anything that could be done to slow people down on 39th. I refuse to allow my kids to use the paved path along the canal because of how fast people drive on 39th, frequently using it as a short cut from Green to White Blvd east at +50 mph; Based on existing traffic volumes, at this time there is only a need for 1 bridge to serve this area. Therefore, only one bridge is being considered. 3. Is there any way to slow folks down on 951? I regularly notice people traveling at 60-70 mph approaching GGP; Posted Speed limit along CR951 is 45 MPH. There are limited physical "Design" modifications that can be done to slow traffic along the 6-Lane corridor. Traffic along 951 is monitored/patrolled by CC Sheriff to help reduce speeding. 4. Please eliminate the curb cuts that don't have turn lanes in the median. Drivers slow down and nearly stop in the flow of

Comment No.	Source of Comment	Date Comment Received	Response Date	Response Sent By	Agency	Name1	Name 2	Address/Contact Info	Type	Requested information? (Y/N)	Content, if applicable (excerpts)	Response (excerpts)
5	Email	3/4/2022 - 4/18/2022	4/1/2022 - 5/11/2022	Bee Thao	Collier County	Christine	Otaken	christinemt12@gmail.com	Email	Y	Good morning, Bee. I wanted to ask about 4464121 - Collier Blvd from Golden Gate Canal to Green Blvd. I heard there will be a public meeting happening soon. Has the meeting been scheduled yet? Where can I view the information online? Thank you, Christine Otakan Good afternoon, Bee! Thanks so much for your email. I saw the meeting materials. Can you please tell me the current schedule since that was not posted under the project? Thank you, Christine Otakan	Hi Chris, The consultant is diligently working on the displays for the upcoming Public Informational Meeting (PIM) on 4/06/22. The PIM information/displays will be uploaded into the website http://www.colliercountyfl.gov/transportationprojects on the meeting day, 4/06/22. As an alternative to physically attending the PIM, the public are welcome to visit the site and provide feedback to the County via the comment form in the site. Respectfully, Bee Thao, P.E. Hi Chris, My apology, we currently do not have a set schedule. What we have is a high level schedule with anticipated dates: -June/July 2022: Bridge Study Report - Board of County Commissioners' review/approval -4Q 2023/1Q 2024: Final Design Acceptance -4Q 2024: Start of Construction -1Q 2027: Construction Final Completion As mentioned above, these are very high level schedule. Hoping to have a more detail schedule in 1Q of 2023. Respectfully, Bee Thao, P.E.

From: LantzLorraine
To: Kirby, Felicia; Ross, Colleen/ORL
Cc: ThaoBee; Gramer, Bill/SWF
Subject: [EXTERNAL] FW: Collier Blvd. Widening and Bridge Location Study
Date: Tuesday, March 8, 2022 2:19:30 PM
Attachments: image002.png
image003.png

FYI – see below.
Please add Mr. and Mrs. Mitchell to the distribution list for the project and the public involvement log.

Parcel No	38054380007	Site Address *Disclaimer	3899 27TH AVE SW
Site City	NAPLES	Site Zone *Note	34117
Name / Address	MITCHELL, GARY J - & JOAN A 3899 27TH AVE SW		
City	NAPLES	State	FL
Zip	34117-7131		

Map No.	Strap No.	Section	Township	Range	Acres *Estimated
4B26	334900 146 14B26	26	49	26	2.61

Legal: GOLDEN GATE EST UNIT 28 W 1/2 TR OF 146

		Millage Rates *Calculations		
Millage Area	28	School	Other	Total
Sub./Condo	334900 . GOLDEN GATE EST UNIT 28	4.889	6.7155	11.6045
Use Code	1 - SINGLE FAMILY RESIDENTIAL			

Latest Sales History
(Not all Sales are listed due to Confidentiality)

Date	Book Page	Amount
11/12/96	2249 923	$ 0
11/06/96	2247 2030	$ 60,000

2021 Certified Tax Roll
(Subject to Change)

Land Value	$ 156,600
(+) Improved Value	$ 377,158
(=) Market Value	$ 533,758
(-) Save our Home	$ 238,203
(=) Assessed Value	$ 295,555
(-) Homestead	$ 25,000
(=) School Taxable Value	$ 270,555
(-) Additional Homestead	$ 25,000
(=) Taxable Value	$ 245,555

If all Values shown above equal 0 this parcel was created after the Final Tax Roll

Open GIS in a New Window with More Features.

Lorraine M. Lantz, AICP
Principal Planner

Collier County

Collier County Capital Projects, Planning, Impact Fees & Program Management

NOTE: Email Address Has Changed

2685 S. Horseshoe Drive, Suite #103
Naples, FL 34104
Phone: (239) 252-5779
Lorraine.Lantz@CollierCountyFL.gov

From: LantzLorraine
Sent: Tuesday, March 8, 2022 2:15 PM
To: 'gjmitchellhouse@centurylink.net' <gjmitchellhouse@centurylink.net>
Subject: Collier Blvd. Widening and Bridge Location Study

Mr. and Mrs. Mitchell,

I have been informed that you inquired about the Collier Blvd. Widening Project and the related Bridge Location Study public information meeting. We are in the early stages of planning the meeting. I can confirm that we will be having a open house style public meeting on Wednesday, April 6, 2022 from 5:00 pm to 7:00 pm. The meeting will be held at Golden Gate Community Center, Auditorium, 4701 Golden Gate Parkway, Naples, FL 34116. Additional information will be available as it is developed. I will add your contact information to our project distribution list.

Please contact me if you have any questions as the project begins to move forward.

Respectfully,
Lorraine

Lorraine M. Lantz, AICP
Principal Planner

Collier County Capital Projects, Planning, Impact Fees & Program Management

NOTE: Email Address Has Changed

2685 S. Horseshoe Drive, Suite #103
Naples, FL 34104
Phone: (239) 252-5779
Lorraine.Lantz@CollierCountyFL.gov

Under Florida Law, e-mail addresses are public records. If you do not want your e-mail address released in response to a public records request, do not send electronic mail to this entity. Instead, contact this office by telephone or in writing.

From:	Kirby, Felicia
To:	Dodia, Sonal
Subject:	FW: Collier Boulevard Bridge Location Study
Date:	Tuesday, April 5, 2022 12:56:30 PM
Attachments:	Collier Blvd Widening - Public Information Meeting Newsletter.pdf

---

Hey Sonal,

Can you please add this to the comments log (excel) and save the email as a PDF and save to "Log Backup" folder?

Thanks!
Felicia

From: LantzLorraine <Lorraine.Lantz@colliercountyfl.gov>
Sent: Friday, April 1, 2022 10:25 AM
To: Kirby, Felicia <Felicia.Kirby2@jacobs.com>
Subject: [EXTERNAL] FW: Collier Boulevard Bridge Location Study

Please add to the Public Involvement report.

Thanks!

Respectfully,
Lorraine

Lorraine M. Lantz, AICP
Principal Planner

Collier County Capital Projects, Planning, Impact Fees & Program Management

NOTE: Email Address Has Changed

2685 S. Horseshoe Drive, Suite #103
Naples, FL 34104
Phone: (239) 252-5779
Lorraine.Lantz@CollierCountyFL.gov

From: LantzLorraine
Sent: Friday, April 1, 2022 9:51 AM
To: 'Jared R. Brown' <jrb@johnsoneng.com>
Subject: RE: Collier Boulevard Bridge Location Study

Hi Jared,

Attached is the Public Information Newsletter regarding the meeting on April 6th. The information available at the public meeting will be placed on the Transportation Engineering website on April 6th. http://www.colliercountyfl.gov/transportationprojects

Please let me know if you need any additional information.

Respectfully,
Lorraine

Lorraine M. Lantz, AICP
Principal Planner

Collier County Capital Projects, Planning, Impact Fees & Program Management

NOTE: Email Address Has Changed

2685 S. Horseshoe Drive, Suite #103
Naples, FL 34104
Phone: (239) 252-5779
Lorraine.Lantz@CollierCountyFL.gov

From: Jared R. Brown <jrb@johnsoneng.com>
Sent: Friday, April 1, 2022 8:52 AM
To: LantzLorraine <Lorraine.Lantz@colliercountyfl.gov>
Subject: Collier Boulevard Bridge Location Study

EXTERNAL EMAIL: This email is from an external source. Confirm this is a trusted sender and use extreme caution when opening attachments or clicking links.

Hi, Lorraine.
With the message boards up I have friends and neighbors asking about the 951 widening, and specifically the canal crossing near the Parkway. What portions of the Collier Boulevard Bridge Location Study are publicly available or when might they become available?
Thanks
-jared

Jared R. Brown, P.E., LEED AP
JOHNSON ENGINEERING, INC.
2350 Stanford Court
Naples, Florida 34112
Phone: 239.280.4321
jbrown@johnsoneng.com
www.johnsonengineering.com

Under Florida Law, e-mail addresses are public records. If you do not want your e-mail address released in response to a public records request, do not send electronic mail to this entity. Instead, contact this office by telephone or in writing.

From: ThaoBee
To: Diane Stalzer
Subject: RE: ALT #4 Design Flaw for 39 th St.. bridge

Hi Ms. Diane Stalzer,

Currently, the land from 31st Ave. SW to the south is privately own, therefore, the County cannot extend 39th St SW beyond 31st Ave. SW. The project was not budgeted to purchase this private property(ies), therefore, the improvement will stop at 31st Ave. SW.

Respectfully,

Bee Thao, P.E.
Senior Project Manager
Transportation Management Services Department

Transportation Engineering Division
2885 South Horseshoe Drive, Naples, Florida 34104
Phone: 239.252.5844 Cell: 239.206.0194
Bee.Thao@colliercountyfl.gov

-----Original Message-----
From: Diane Stalzer <dstalzer@embarqmail.com>
Sent: Friday, April 8, 2022 11:32 AM
To: ThaoBee <Bee.Thao@colliercountyfl.gov>
Subject: Re: ALT #4 Design Flaw for 39 th St.. bridge

EXTERNAL EMAIL: This email is from an external source. Confirm this is a trusted sender and use extreme caution when opening attachments or clicking links.

OK Good deal..Question; would it be possible to extend 39 st S.W, from 31 st Ave. S.W.south to City Gate Blvd.? possible traffic relief route.
----- Original Message -----
From: "ThaoBee" <Bee.Thao@colliercountyfl.gov>
To: "Diane Stalzer" <dstalzer@embarqmail.com>, "LantzLorraine" <Lorraine.Lantz@colliercountyfl.gov>
Sent: Thursday, April 7, 2022 3:48:13 PM
Subject: RE: ALT #4 Design Flaw for 39 th St.. bridge

Good Afternoon Diane,

Thank you for taking some time out from your busy schedule to join the County for the Public Informational Meeting for the Collier Blvd. Widening Project from Green Blvd. to City Gate Blvd. Thank you for noticing and pointing out the error in the ALT #4 design of the potential bridge crossing locations. The error is an oversight on the County and the consultant during the printing process. If ALT #4 is selected, there will be a southbound left turn lane from Collier Blvd. to 39th Street SW at Golden Gate Parkway. The error will be corrected and posted in the County website, https://urldefense.com/v3/__http://www.colliercountyfl.gov/transportationprojects__;!!B5cixuoO7ltTeg!UK7Fhz5KTIpIU1laVWOghXH_e4635OQBJSnbcqIldvdJ8XiPPpmTCt1Af3HaDjwgp4H_Wg$, by early next week.

Again, thank you for bringing this error to the County's attention.

Please do not hesitate to contact me if your have any other questions or comments regarding the project.

Respectfully,

Bee Thao, P.E.
Senior Project Manager
Transportation Management Services Department

Transportation Engineering Division
2885 South Horseshoe Drive, Naples, Florida 34104
Phone: 239.252.5844 Cell: 239.206.0194
Bee.Thao@colliercountyfl.gov

-----Original Message-----
From: Diane Stalzer <dstalzer@embarqmail.com>
Sent: Thursday, April 7, 2022 10:37 AM
To: ThaoBee <Bee.Thao@colliercountyfl.gov>; LantzLorraine <Lorraine.Lantz@colliercountyfl.gov>
Subject: ALT #4 Design Flaw for 39 th St.. bridge

EXTERNAL EMAIL: This email is from an external source. Confirm this is a trusted sender and use extreme caution when opening attachments or clicking links.

Yesterday I attended the meeting at Golden Gate Community Center for proposed new 39th ST. bridge and noticed a slight flaw in design #4. When southbound on Collier Blvd. at the new proposed bridge and traffic light at Golden Gate Parkway (ALT #4) there is NOT a left hand turn lane to access 39th St.(there is an existing one now)like at Green Blvd.After eating at Mel's Diner , I would have to go to Green Blvd. to access 39th ST. S.W,or go to City Gate Blvd. make a U-Turn and come back to new bridge to access 39th St, S.W.. I live on 29th Ave.S.W.This is a tremendous inconvenience for all residents from 19th Ave.S.W. to 31st Ave. S.W.to have access to 39th ST.S.W. from Green Blvd. only. Thank You. Dennis Stalzer _____

Under Florida Law, e-mail addresses are public records. If you do not want your e-mail address released in response to a public records request, do not send electronic mail to this entity. Instead, contact this office by telephone or in writing.

From: ThaoBee
To: Kirby, Felicia
Cc: DeaneConnie
Subject: [EXTERNAL] FW: 951 Widening Comments
Date: Friday, May 13, 2022 2:13:20 PM

Hi Felicia,

Please see below for my responses back to Mr. Rozansky.

Respectfully,

Bee Thao, P.E.
Senior Project Manager
Transportation Management Services Department
Collier County
Transportation Engineering Division
2885 South Horseshoe Drive, Naples, Florida 34104
Phone: 239.252.5844 Cell: 239.206.0194
Bee.Thao@colliercountyfl.gov

From: ThaoBee
Sent: Wednesday, May 11, 2022 3:19 PM
To: 'Christopher Rozansky' <crozansky@sbcglobal.net>; Growth Management <Growth.Management@colliercountyfl.gov>
Cc: Beth Rozansky <beth.a.rozansky@gmail.com>; MessamMarlene <Marlene.Messam@colliercountyfl.gov>; DeaneConnie <Connie.Deane@colliercountyfl.gov>
Subject: RE: 951 Widening Comments

Good Afternoon Chris,

Firstly, please accept my sincere apology for not providing a follow up sooner. I thought these were additional comments for the project as part of the Public Information Meeting (PIM) and was not expecting to provide a correspondence until are comments from the PIM are addressed.

Please see below (turquoise) texts for responses to your comments.

If you have any other questions concerning the projects, please don't hesitate to contact me.

Respectfully,

Bee Thao, P.E.
Senior Project Manager

Transportation Management Services Department

Collier County

Transportation Engineering Division
2885 South Horseshoe Drive, Naples, Florida 34104
Phone: 239.252.5844 Cell: 239.206.0194
Bee.Thao@colliercountyfl.gov

From: Christopher Rozansky <crozansky@sbcglobal.net>
Sent: Monday, April 18, 2022 11:32 AM
To: ThaoBee <Bee.Thao@colliercountyfl.gov>; Growth Management <Growth.Management@colliercountyfl.gov>
Cc: Beth Rozansky <beth.a.rozansky@gmail.com>
Subject: 951 Widening Comments

EXTERNAL EMAIL: This email is from an external source. Confirm this is a trusted sender and use extreme caution when opening attachments or clicking links.

Hello,

1. The bridge over the canal to 39th should be in line with Golden Gate Parkway. The current intersection alignment is dangerous, especially at rush hour;
New Bridge will either be at GGP, 27th or 29th. Existing Condition of Bridge at 25th is being eliminated.

2. Consideration should also be given to a 2nd bridge at 29th, but only if the residents nearby support it. One reason for this is the extreme rate of speed some people drive on 39th. I live a bit further north on 11th Ave SW east of 951 and would separately appreciate anything that could be done to slow people down on 39th. I refuse to allow my kids to use the paved path along the canal because of how fast people drive on 39th, frequently using it as a short cut from Green to White Blvd east at +50 mph;
Based on existing traffic volumes, at this time there is only a need for 1 bridge to serve this area. Therefore, only one bridge is being considered.

3. Is there any way to slow folks down on 951? I regularly notice people traveling at 60-70 mph approaching GGP;
Posted Speed limit along CR951 is 45 MPH. There are limited physical "Design" modifications that can be done to slow traffic along the 6-Lane corridor. Traffic along 951 is monitored/patrolled by CC Sheriff to help reduce speeding.

4. Please eliminate the curb cuts that don't have turn lanes in the median. Drivers slow down and nearly stop in the flow of traffic while trying to slow down. Very dangerous!
There will be no median openings without associated turn lanes

5. Please add sidewalks on both sides south of GGP. People, sometimes with children walk in the grass or right next to the road;
There will be a Pathway along the west side of Collier Boulevard and along the west side of 39th Street for pedestrians/bicyclists

6. Is there room for bike lane? Cyclists sometimes ride along the edge of 951 practically in the edge of the driving lane since there's no path. Many people use bikes in GGC;
Four foot Bike lanes are being included in the new facility

7. Please maintain a landscaped median. The current landscaping is nice and improves the aesthetic of GGC;
Landscaped median will be re-established once roadway project is complete.

8. Eliminate the ability of vehicles to turn north on 951 from 23rd Ave SW by Ace Hardware. They can use the intersection at GGP.
That turn movement will be eliminated with the new design

I hope there's opportunity to review the next set of draft plans.
There will be another Public Meeting at 90% Plans Milestone

Thanks again,

Chris Rozansky
3893 11th Ave SW

Under Florida Law, e-mail addresses are public records. If you do not want your e-mail address released in response to a public records request, do not send electronic mail to this entity. Instead, contact this office by telephone or in writing.

Dodia, Sonal

From: ThaoBee <Bee.Thao@colliercountyfl.gov>
Sent: Wednesday, May 11, 2022 3:00 PM
To: Chris
Subject: RE: 4464121 Qustion

Hi Chris,

My apology, we currently do not have a set schedule. What we have is a high level schedule with anticipated dates:

- June/July 2022: Bridge Study Report - Board of County Commissioners' review/approval
- 4Q 2023/1Q 2024: Final Design Acceptance
- 4Q 2024: Start of Construction
- 1Q 2027: Construction Final Completion

As mentioned above, these are very high level schedule. Hoping to have a more detail schedule in 1Q of 2023.

Respectfully,

Bee Thao, P.E.
Senior Project Manager
Transportation Management Services Department
Collier County
Transportation Engineering Division
2885 South Horseshoe Drive, Naples, Florida 34104
Phone: 239.252.5844 Cell: 239.206.0194
Bee.Thao@colliercountyfl.gov

From: Chris <christinemt12@gmail.com>
Sent: Monday, May 2, 2022 1:08 PM
To: ThaoBee <Bee.Thao@colliercountyfl.gov>
Subject: Re: 4464121 Qustion

EXTERNAL EMAIL: This email is from an external source. Confirm this is a trusted sender and use extreme caution when opening attachments or clicking links.

Good afternoon, Bee! I wanted to follow up on this.

Thank you,
Christine Otakan

On Mon, Apr 18, 2022 at 1:21 PM Chris <christinemt12@gmail.com> wrote:

> Good afternoon, Bee! Thanks so much for your email. I saw the meeting materials. Can you please tell me the current schedule since that was not posted under the project?

Thank you,
Christine Otakan

On Fri, Apr 1, 2022 at 10:56 AM ThaoBee <Bee.Thao@colliercountyfl.gov> wrote:

Hi Chris,

The consultant is diligently working on the displays for the upcoming Public Informational Meeting (PIM) on 4/06/22. The PIM information/displays will be uploaded into the website http://www.colliercountyfl.gov/transportationprojects on the meeting day, 4/06/22. As an alternative to physically attending the PIM, the public are welcome to visit the site and provide feedback to the County via the comment form in the site.

Respectfully,

Bee Thao, P.E.

Senior Project Manager

Transportation Management Services Department

Collier County

Transportation Engineering Division

2885 South Horseshoe Drive, Naples, Florida 34104

Phone: 239.252.5844 Cell: 239.206.0194

Bee.Thao@colliercountyfl.gov

From: Chris <christinemt12@gmail.com>
Sent: Friday, April 1, 2022 10:34 AM
To: ThaoBee <Bee.Thao@colliercountyfl.gov>
Subject: Re: 4464121 Qustion

EXTERNAL EMAIL: This email is from an external source. Confirm this is a trusted sender and use extreme caution when opening attachments or clicking links.

Hello! I am following up again. I saw you were still out of the office. Happy Friday!

Thank you,

Christine Otakan

On Sat, Mar 19, 2022 at 5:10 PM Chris <christinemt12@gmail.com> wrote:

> Good afternoon! I saw you were out of the office and wanted to follow up on this.
>
> Thank you,
>
> Christine Otakan
>
> On Fri, Mar 4, 2022 at 11:53 AM Chris <christinemt12@gmail.com> wrote:
>
> > Good morning, Bee. I wanted to ask about 4464121 - Collier Blvd from Golden Gate Canal to Green Blvd. I heard there will be a public meeting happening soon. Has the meeting been scheduled yet? Where can I view the information online?
> >
> > Thank you,
> >
> > Christine Otakan

Under Florida Law, e-mail addresses are public records. If you do not want your e-mail address released in response to a public records request, do not send electronic mail to this entity. Instead, contact this office by telephone or in writing.